



**General Planning Consultant Services**

**BELTLINE CORRIDOR ENVIRONMENTAL STUDY  
Northeast Zone Conceptual Engineering Methodology Report**

**Appendix: Conceptual Engineering Plans**

**Version (2): April 2009**













TYPICAL SECTIONS			
SHEET NO.	DRAWING NO.	DESCRIPTION	STATIONING
1	TS001	TYPICAL MINIMUM SECTION FOR TRANSIT AND TRAIL	N/A
2	TS002	TYPICAL SECTION FOR TRANSIT AND TRAIL	N/A
3	TS003	TYPICAL MINIMUM SECTION AT SIDE PLATFORM STATION	N/A
4	TS004	TYPICAL SECTION AT CENTER PLATFORM STATION	N/A
5	TS005	TYPICAL SECTION AT CENTER PLATFORM STATION WITH VERTICAL CIRCULATION	N/A
6	TS006	TYPICAL SECTION AT POCKET TRACK	N/A
7	TS007	TYPICAL SECTION AT MIXED TRAFFIC WITH TRANSIT AND TRAIL	N/A
8	TS009	EDGEWOOD TRANSIT STATION	STA. 19+50
9	TS010	SECTION NEAR HOUSTON STREET	STA. 34+50
10	TS011	HIGHLAND AVENUE	STA. 43+50
11	TS012	SECTION NEAR RALPH MCGILL	STA. 68+00
12	TS013	PONCE DE LEON	STA. 93+50
13	TS014	SECTION NEAR GREENWOOD STREET	STA. 109+25
14	TS015	VIRGINIA - MONROE STATION	STA. 124+90
15	TS016	GRANITE OUTCROPS	STA. 172+00
16	TS017	ANSLEY MALL-PIEDMONT AVENUE	STA. 184+50
17	TS018	MONTGOMERY FERRY STATION	STA. 201+50

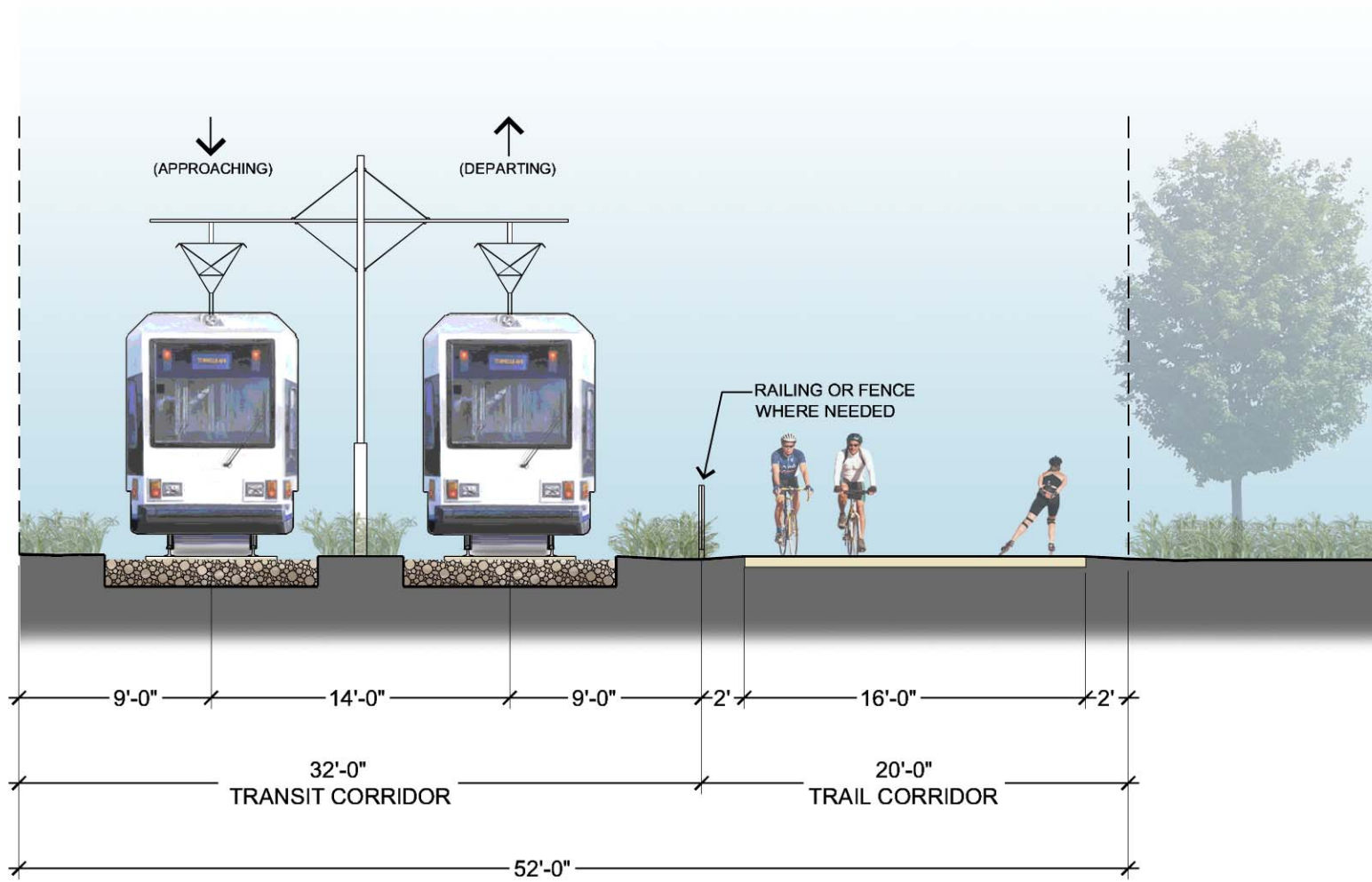
PLAN AND PROFILE SHEETS			
SHEET NO.	DRAWING NO.	DESCRIPTION	STATIONING
18	PP005	EDGEWOOD STATION	STA. 10+00 TO 22+00
19	PP006	IRWIN STATION	STA. 22+00 TO 34+00
20	PP007	HIGHLAND STATION	STA. 34+00 TO 46+00
21	PP008	HIGHLAND AVENUE AND FREEDOM PARKWAY	STA. 46+00 TO 58+00
22	PP009	FREEDOM PARKWAY AND RALPH MCGILL BLVD.	STA. 58+00 TO 70+00
23	PP010	ANGIER SPRINGS ROAD STATION	STA. 70+00 TO 82+00
24	PP011	NORTH AVENUE	STA. 82+00 TO 92+50
25	PP012	PONCE DE LEON STATION	STA. 92+50 TO 106+00
26	PP013	GREENWOOD STREET AND PLANT STREET	STA. 106+00 TO 118+00
27	PP014	VIRGINIA-MONROE STATION	STA. 118+00 TO 131+00
28	PP015	MONROE DRIVE	STA. 131+00 TO 142+00
29	PP016	PARK DRIVE	STA. 142+00 TO 154+00
30	PP017	PIEDMONT PARK- AMSTERDAM WALK STATION	STA. 154+00 TO 166+00
31	PP018	STREAM	STA. 166+00 TO 178+00
32	PP019	ANSLEY MALL- PIEDMONT AVENUE	STA. 178+00 TO 190+00
33	PP020	MONTGOMERY FERRY STATION	STA. 190+00 TO 203+00
34	PP021	MONTGOMERY FERRY ROAD	STA. 203+00 TO 214+00
35	PP022	ANSLEY GOLF COURSE	STA. 214+00 TO 225+00
36	PP023	BUFORD HIGHWAY	STA. 225+00 TO 237+00

TRAIL CONNECTION ENLARGEMENT PLANS			
SHEET NO.	DRAWING NO.	DESCRIPTION	STATIONING
37	TC002	EDGEWOOD	STA. 15+00 TO 25+00
38	TC003	HIGHLAND AVENUE	STA. 40+00 TO 50+00
39	TC004	FREEDOM PARKWAY	STA. 57+00 TO 61+00
40	TC005	RALPH MCGILL BOULEVARD	STA. 70+00 TO 73+00
41	TC006	ANGIER SPRINGS ROAD STATION	STA. 76+00 TO 80+00
42	TC007	NORTH AVENUE	STA. 85+00 TO 90+00
43	TC008	PONCE DE LEON	STA. 92+00 TO 97+00
44	TC010	VIRGINIA - MONROE STATION	STA. 122+00 TO 128+00
45	TC011	PIEDMONT PARK- AMSTERDAM WALK STATION	STA. 156+00 TO 161+00
46	TC012	PIEDMONT AVENUE STATION	STA. 180+00 TO 185+00
47	TC013	MONTGOMERY FERRY	STA. 199+00 TO 203+00
48	TC014	TYPICAL AT-GRADE INTERSECTIONS WITH STREETS	N/A

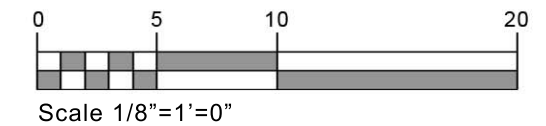
**BELTLINE CORRIDOR ENVIRONMENTAL STUDY**  
 NORTHEAST ZONE CONCEPTUAL TRANSIT AND TRAIL ALIGNMENT  
 DRAFT SUBMITTAL APRIL 10, 2009  
**— SHEET INDEX 1 of 1 —**

1. Aerial photography generated in 2005 by Leica Geosystems Geospatial Imaging, LLC. (RCSfile: egtf.c; IMAGINE 9.0 Revision 10.0; Projection NAD83 / Georgia West Units)
2. Topographic information generated by City of Atlanta Department of Watershed Management (contour interval = 5 feet)
3. Profile information shown in the concept engineering drawings was developed based on the Watershed topographic maps.
4. Property line survey shown for the central portion of the corridor was conducted in 2005 and revised in 2007 by Technical Survey Services, Inc. Other selected elements from this survey are shown in the concept plans, including bridge piers and abutments, retaining walls, and building edges.
5. For detailed transit and trail design assumptions, refer to the Northeast Zone Conceptual Engineering Methodology Report and the Beltline Conceptual Engineering Functional Design Criteria.

LEGEND			
	TRACK		PROPOSED ROW
	TRAIL PLAN AND PROFILE		LIMIT OF DISTURBANCE
	EXISTING ROW (SURVEY)		EXISTING ROW (GIS)
			EXISTING BUILDINGS (SURVEY)
			EXISTING BRIDGES
			PROPOSED BRIDGES
			PROPOSED WALL



NOTE: APPLIES ONLY IN AREAS OF STRAIGHT TRANSIT AND TRAIL ALIGNMENT AND LEVEL CROSS-SLOPE.

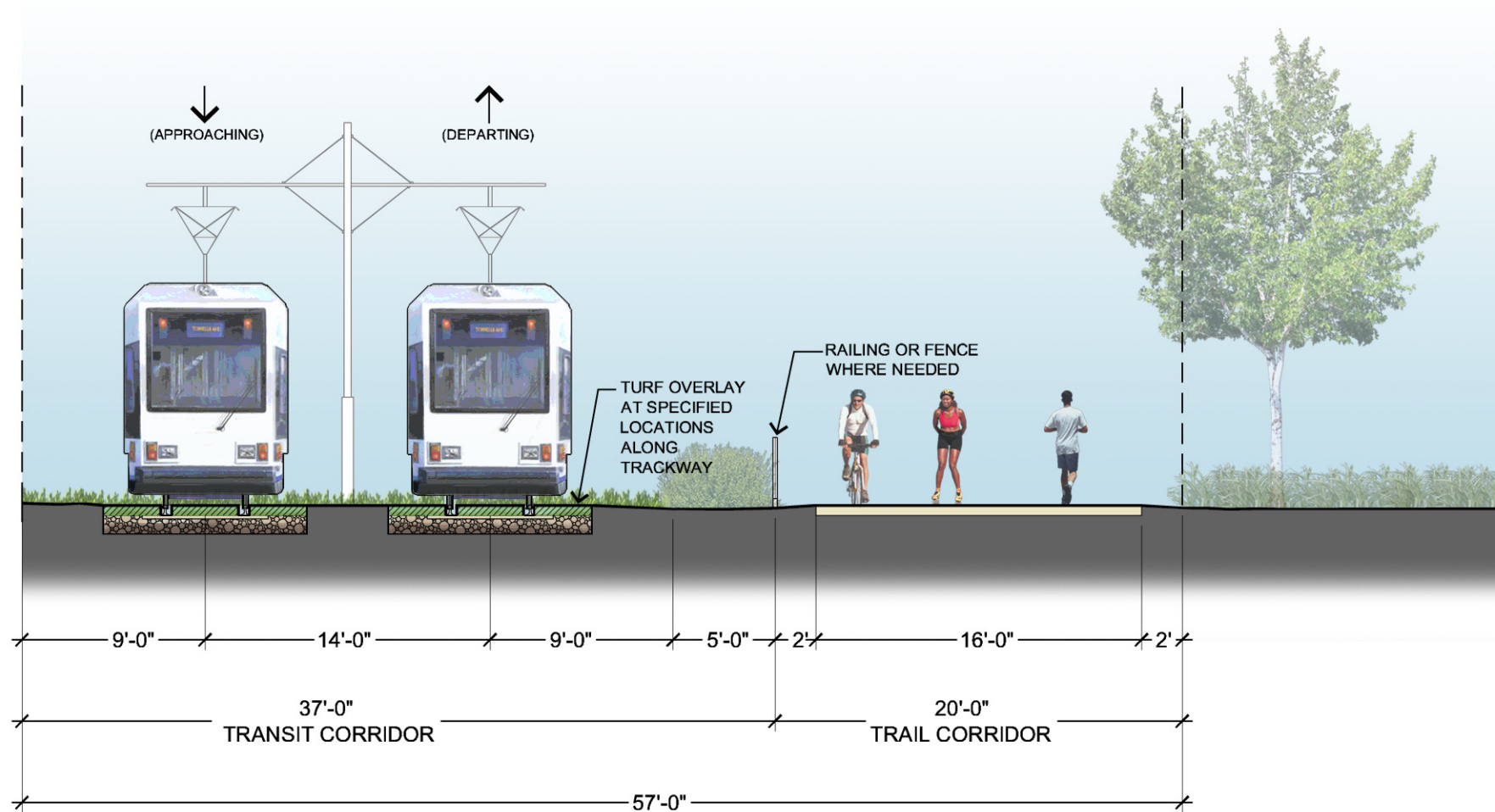


DESIGNED BY:  
JT  
DRAWN BY:  
JT  
CHECKED BY:  
RJ  
APPROVED BY:  
  
SCALE:  
AS NOTED  
SUBMITTAL DATE:  
DECEMBER 19, 2008

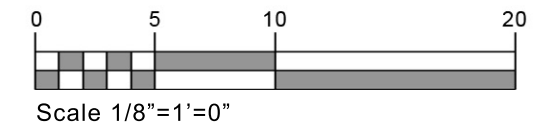
BELTLINE CORRIDOR  
ENVIRONMENTAL STUDY

**SECTION: TYPICAL MINIMUM SECTION  
FOR TRANSIT AND TRAIL**

DRAWING NO:  
TS001  
REVISION:  
1  
CONTRACT NO:  
20070.3566  
SHEET NO:  
1



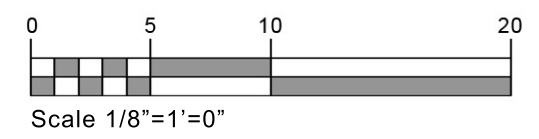
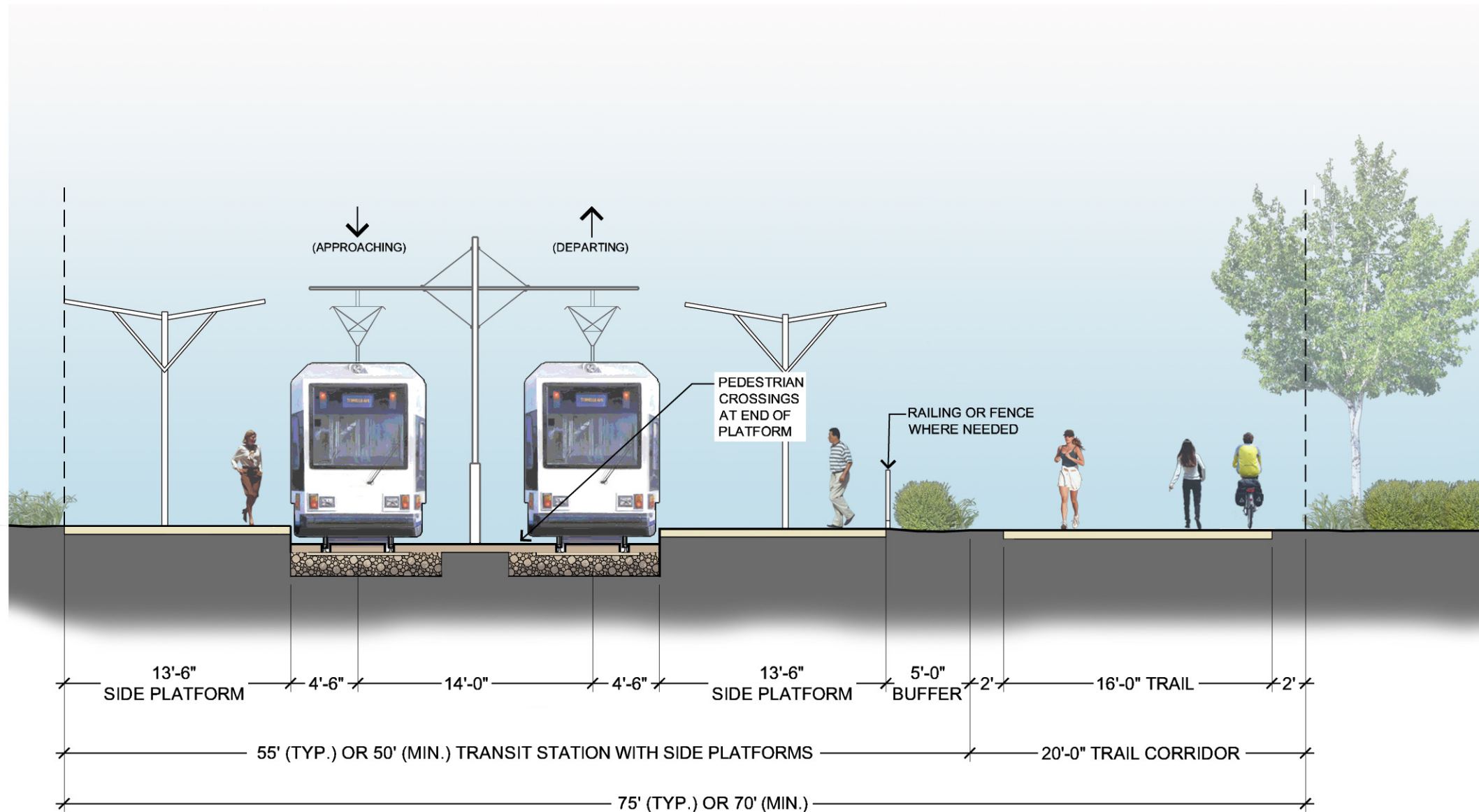
NOTE: APPLIES ONLY IN AREAS OF STRAIGHT TRANSIT AND TRAIL ALIGNMENT AND LEVEL CROSS-SLOPE.






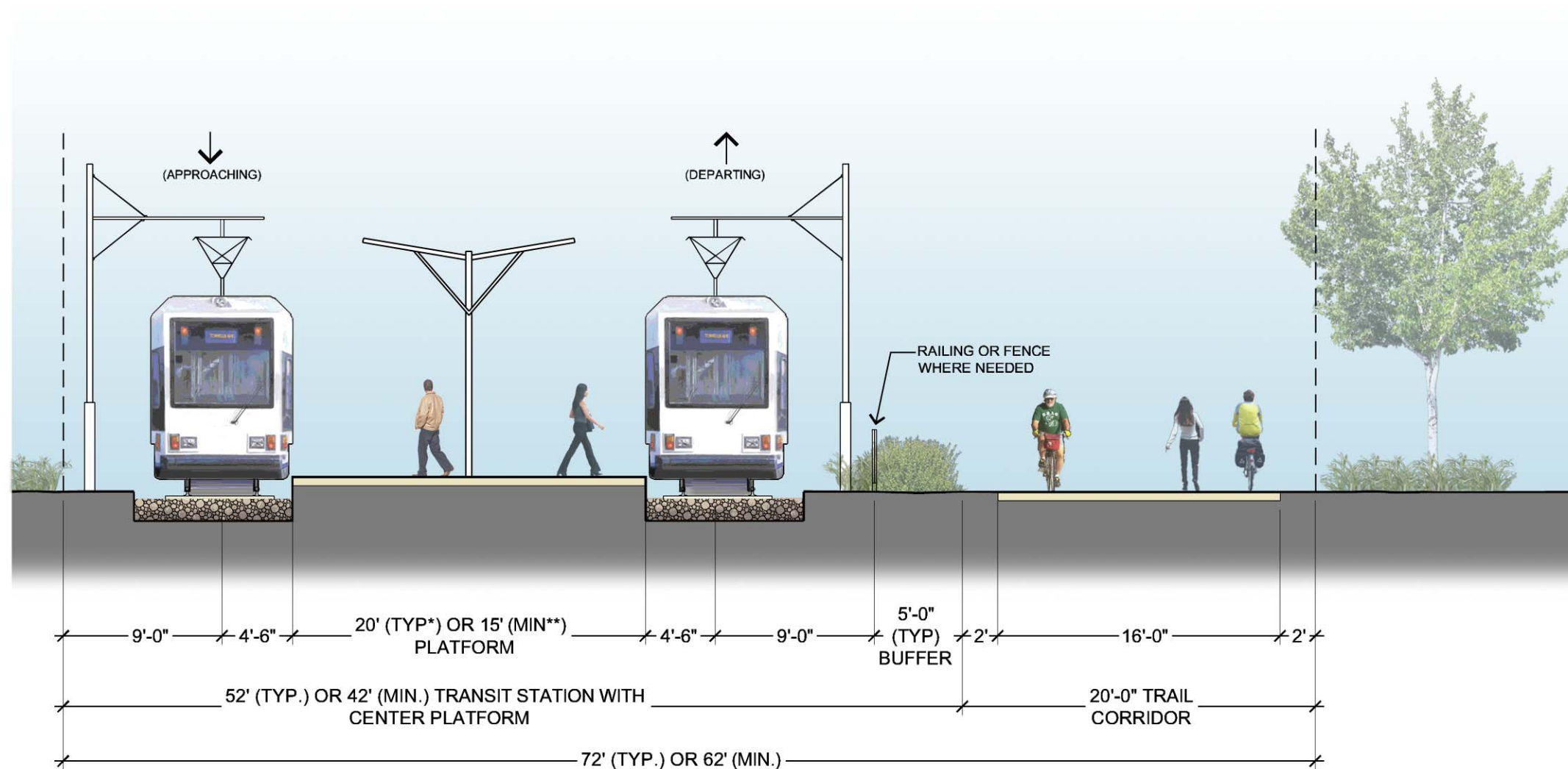
DESIGNED BY:  
JT  
DRAWN BY:  
JT  
CHECKED BY:  
RJ  
APPROVED BY:  
  
SCALE:  
AS NOTED  
SUBMITTAL DATE:  
APRIL 3, 2009

BELTLINE CORRIDOR  
ENVIRONMENTAL STUDY  
  
SECTION: TYPICAL SECTION FOR  
TRANSIT AND TRAIL

DRAWING NO:  
TS002  
REVISION:  
2  
CONTRACT NO:  
200703566  
SHEET NO:  
2

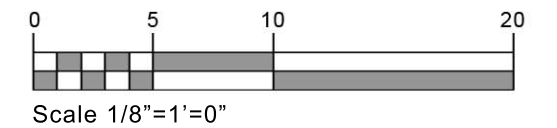


 <b>TUNNELL SPANGLER WALSH &amp; ASSOCIATES</b> 1389 Peachtree Street NE, Suite 200 Atlanta, Georgia 30309			DESIGNED BY: JT	<b>BELTLINE CORRIDOR ENVIRONMENTAL STUDY</b>	DRAWING NO: TS003
			DRAWN BY: JT, BS		REVISION: 2
CHECKED BY: RJ	CONTRACT NO: 200703566				
APPROVED BY:	SHEET NO: 3				
SCALE: AS NOTED					
SUBMITTAL DATE: APRIL 3, 2009				<b>TYPICAL MINIMUM SECTION AT SIDE PLATFORM STATION</b>	



\* APPLIES TO AT-GRADE STATIONS AND END-LOADED GRADE SEPARATED STATIONS  
 \*\*APPLIES TO RIGHT-OF-WAY CONSTRAINED, AT-GRADE STATIONS.

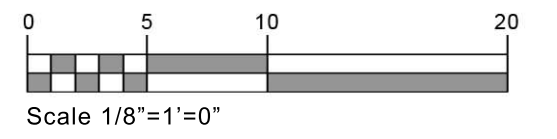
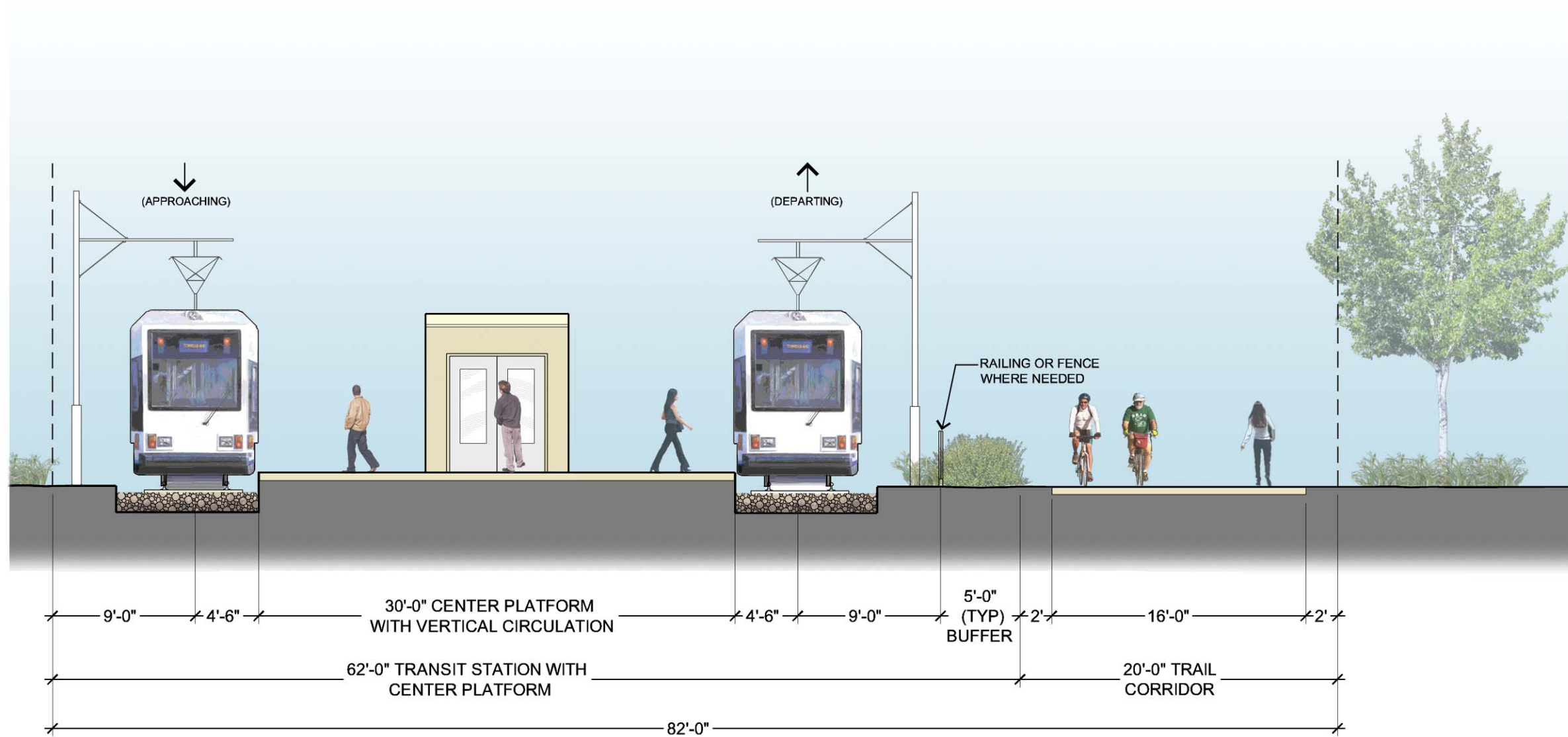
NOTE: BOTH TYPICAL AND MINIMUM DIMENSIONS APPLY ONLY IN AREAS OF STRAIGHT TRANSIT AND TRAIL ALIGNMENT AND LEVEL CROSS-SLOPE.






DESIGNED BY:  
 JT  
 DRAWN BY:  
 JT  
 CHECKED BY:  
 RJ  
 APPROVED BY:  
 SCALE:  
 AS NOTED  
 SUBMITTAL DATE:  
 DECEMBER 19, 2008

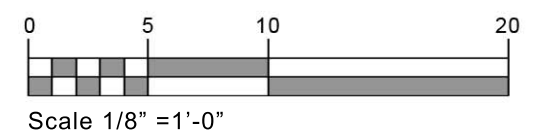
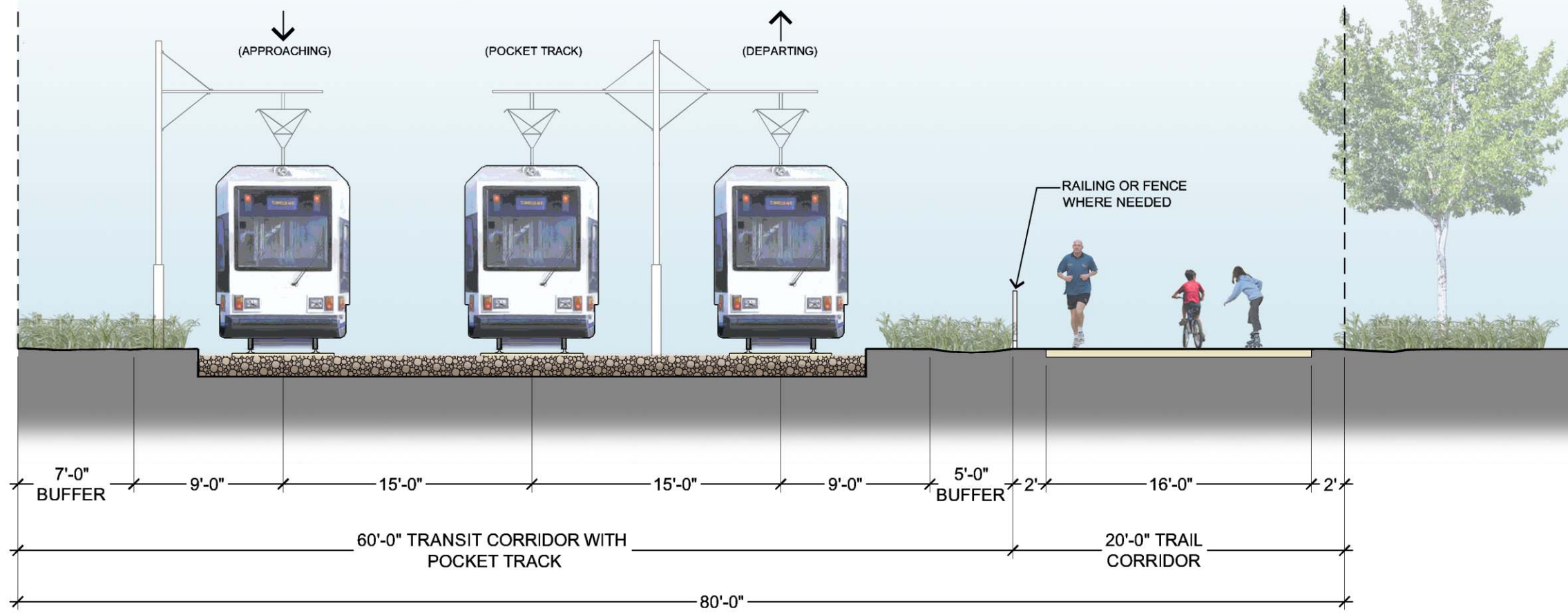
BELTLINE CORRIDOR  
 ENVIRONMENTAL STUDY  
 TYPICAL SECTION AT CENTER  
 PLATFORM STATION

DRAWING NO:  
 TS004  
 REVISION:  
 1  
 CONTRACT NO:  
 200703566  
 SHEET NO:  
 4



 <b>TUNNELL SPANGLER WALSH &amp; ASSOCIATES</b> 1389 Peachtree Street NE, Suite 200 Atlanta, Georgia 30309			DESIGNED BY: JT	BELTLINE CORRIDOR ENVIRONMENTAL STUDY	DRAWING NO: TS005
			DRAWN BY: JT		REVISION: 0
			CHECKED BY: RJ	<b>TYPICAL SECTION AT 30'          CENTER PLATFORM STATION          WITH VERTICAL CIRCULATION</b>	CONTRACT NO: 200703566
			APPROVED BY:		SHEET NO: 5
			SCALE: AS NOTED		
			SUBMITTAL DATE: DECEMBER 19, 2008		




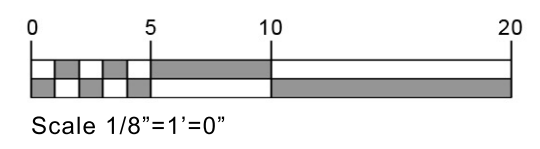
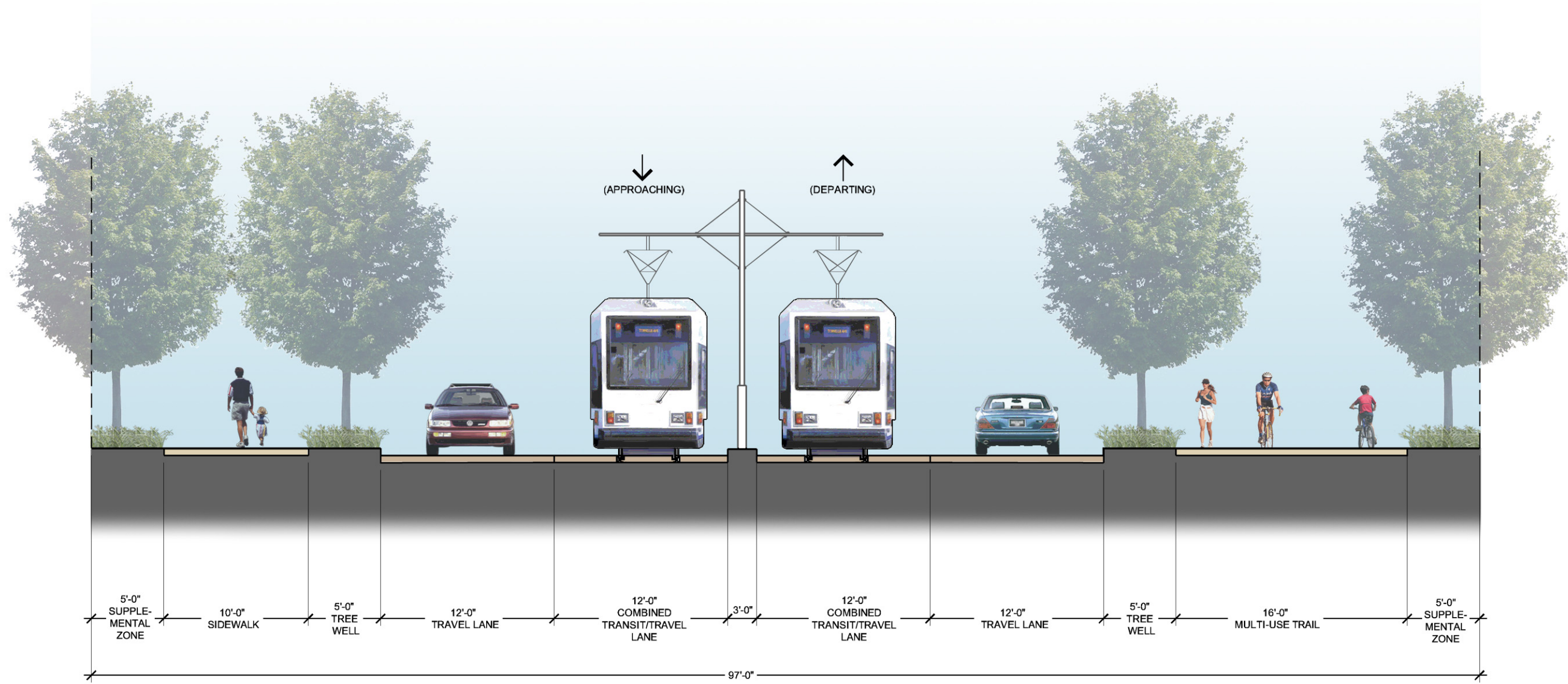


DESIGNED BY:  
JT  
DRAWN BY:  
JT  
CHECKED BY:  
RJ  
APPROVED BY:  
  
SCALE:  
AS NOTED  
SUBMITTAL DATE:  
DECEMBER 19, 2008

BELTLINE CORRIDOR  
ENVIRONMENTAL STUDY

**TYPICAL SECTION AT POCKET TRACK**

DRAWING NO:  
TS006  
REVISION:  
1  
CONTRACT NO:  
200703566  
SHEET NO:  
6

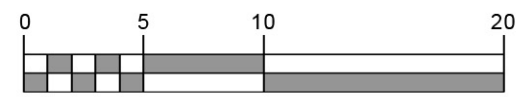
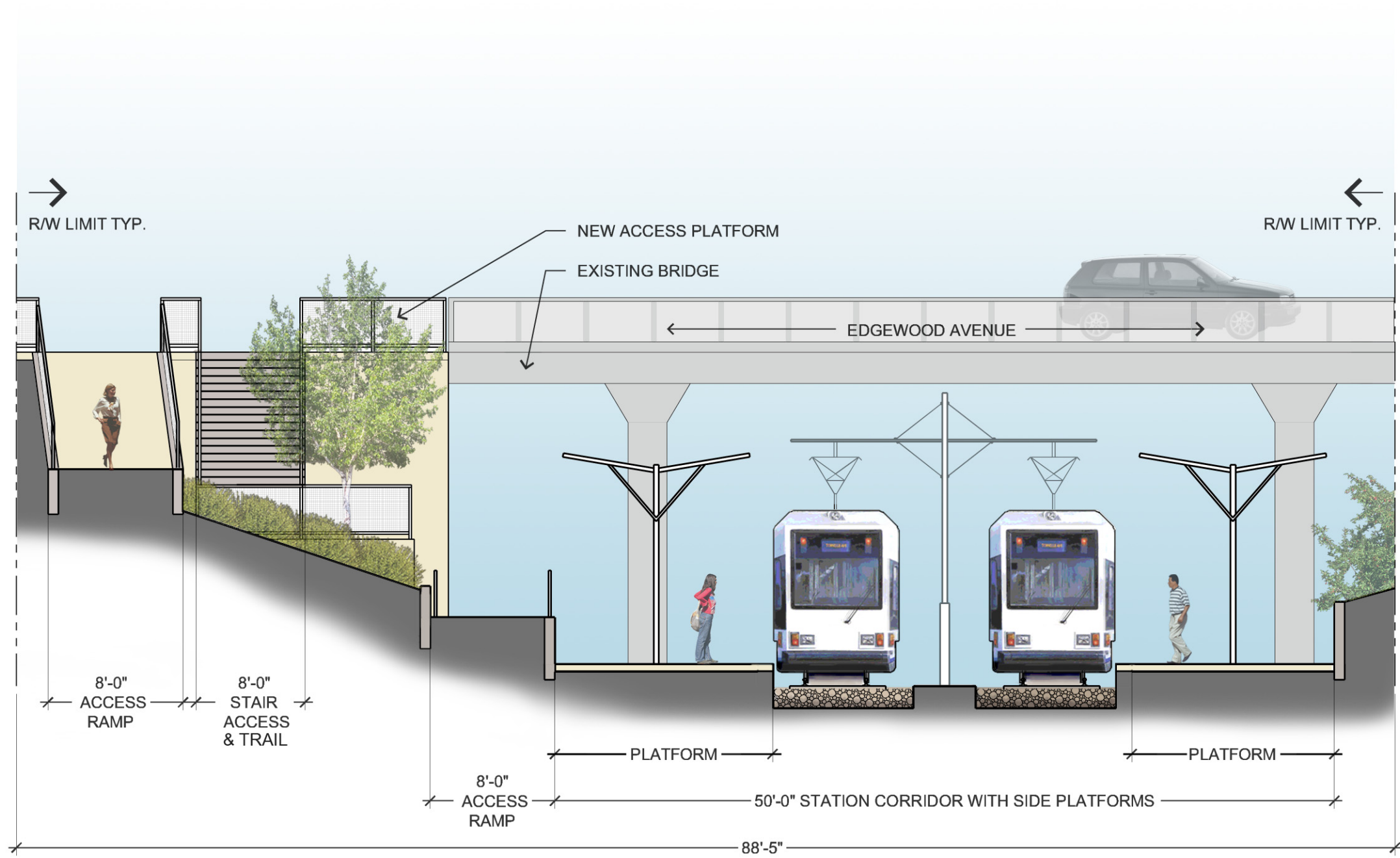


DESIGNED BY:  
JT  
DRAWN BY:  
JT, BS  
CHECKED BY:  
RJ  
APPROVED BY:  
  
SCALE:  
AS NOTED  
SUBMITTAL DATE:  
APRIL 3, 2009

BELTLINE CORRIDOR  
ENVIRONMENTAL STUDY

**SECTION: SECTION AT MIXED TRAFFIC  
FOR TRANSIT AND TRAIL**

DRAWING NO:  
TS007  
REVISION:  
0  
CONTRACT NO:  
20070.3566  
SHEET NO:  
7

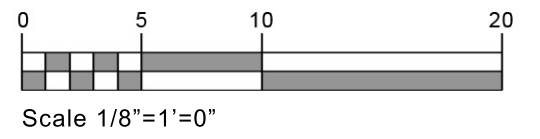
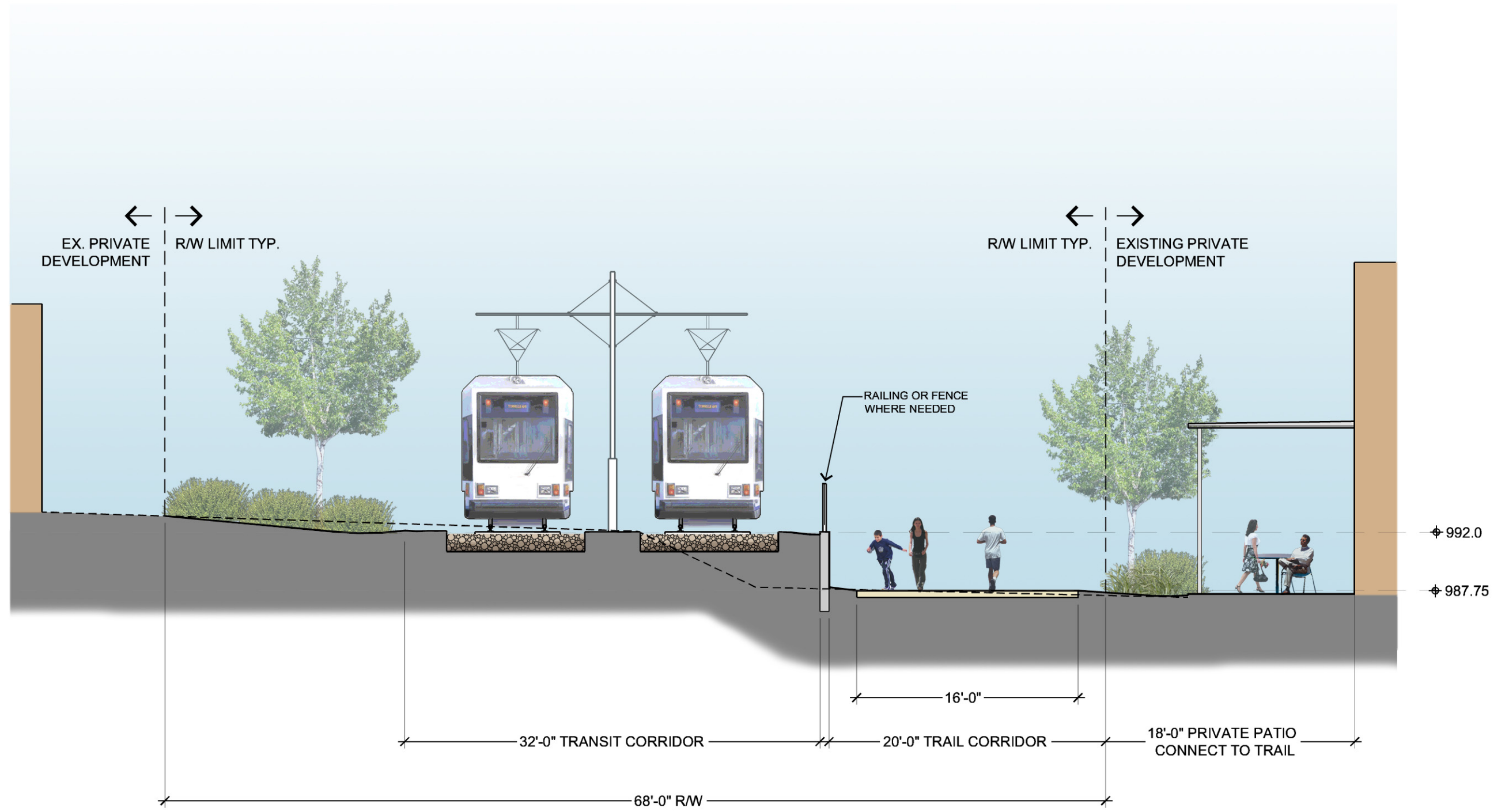





DESIGNED BY:  
JT  
DRAWN BY:  
JT  
CHECKED BY:  
RJ  
APPROVED BY:  
  
SCALE:  
AS NOTED  
SUBMITTAL DATE:  
DECEMBER 19, 2008

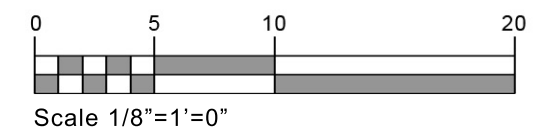
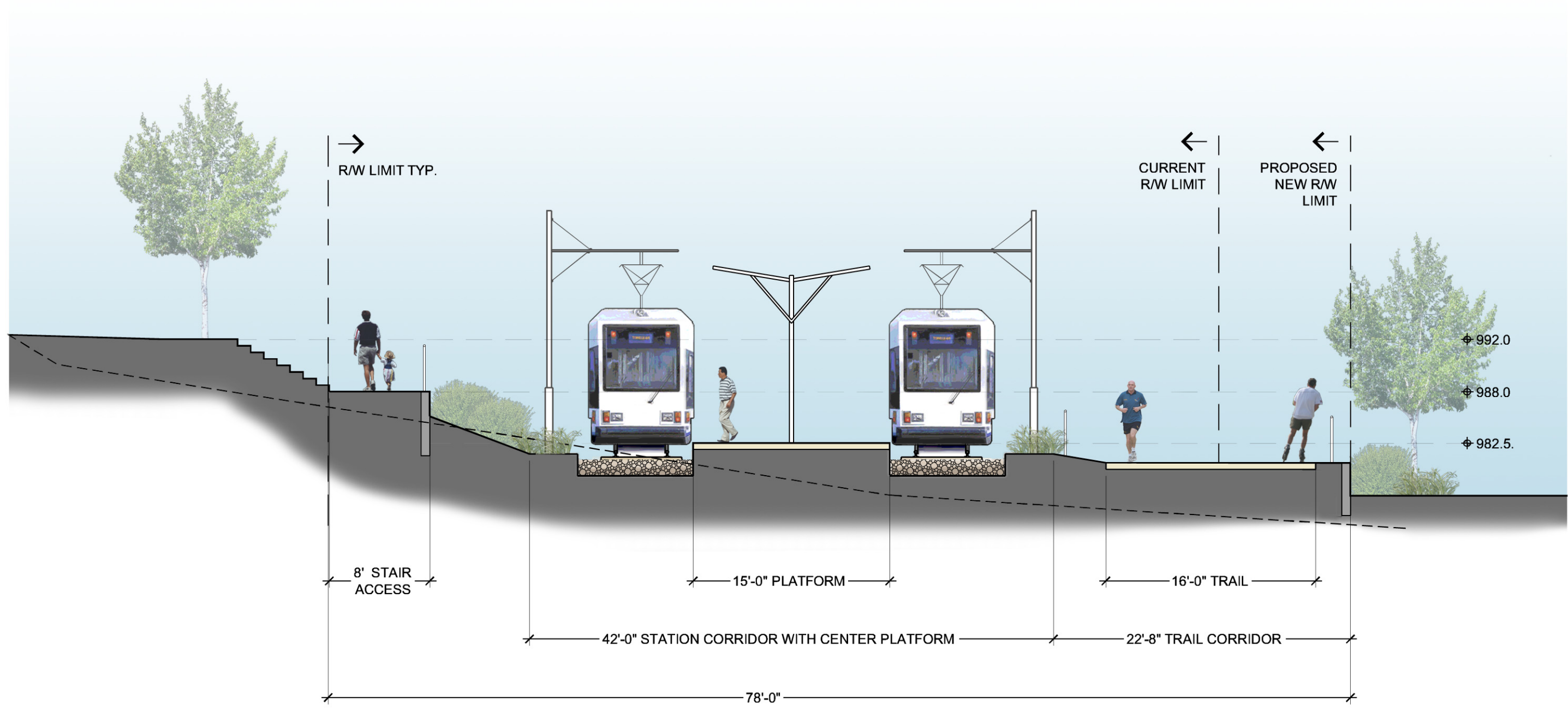
BELTLINE CORRIDOR  
ENVIRONMENTAL STUDY



**SECTION: EDGEWOOD TRANSIT STATION**  
Station 19+50 (Facing South)

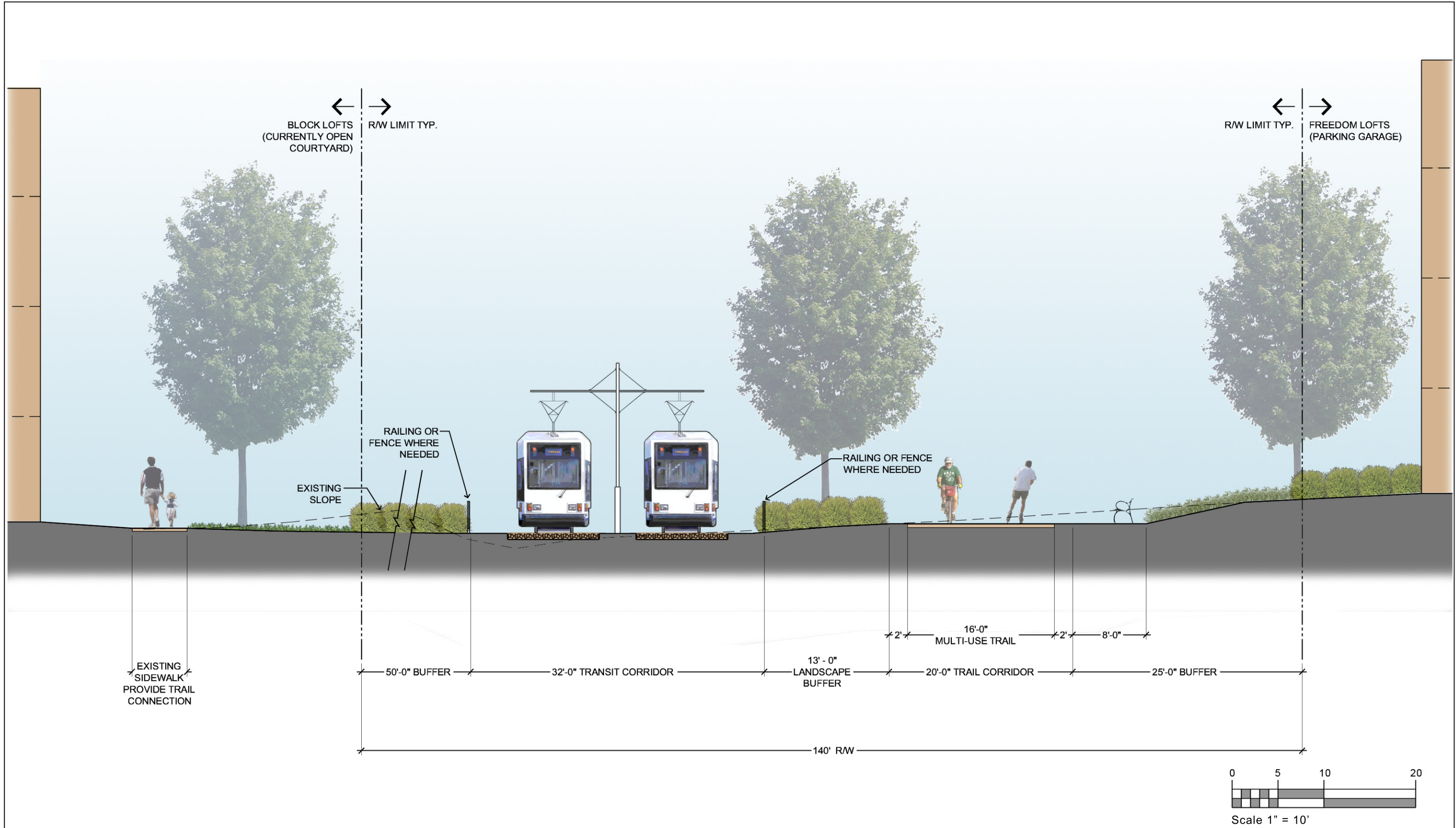
DRAWING NO:  
TS009  
REVISION:  
0  
CONTRACT NO:  
200703566  
SHEET NO:  
8



 TUNNELL SPANGLER WALSH & ASSOCIATES 1389 Peachtree Street NE, Suite 200 Atlanta, Georgia 30309			DESIGNED BY: JT	BELTLINE CORRIDOR ENVIRONMENTAL STUDY	DRAWING NO: TS010
			DRAWN BY: JT		REVISION: 1
			CHECKED BY: RJ	SECTION: NEAR HOUSTON STREET Station 34+50 (Facing North)	CONTRACT NO: 200703566
			APPROVED BY:		SHEET NO: 9
			SCALE: AS NOTED		
			SUBMITTAL DATE: DECEMBER 19, 2008		



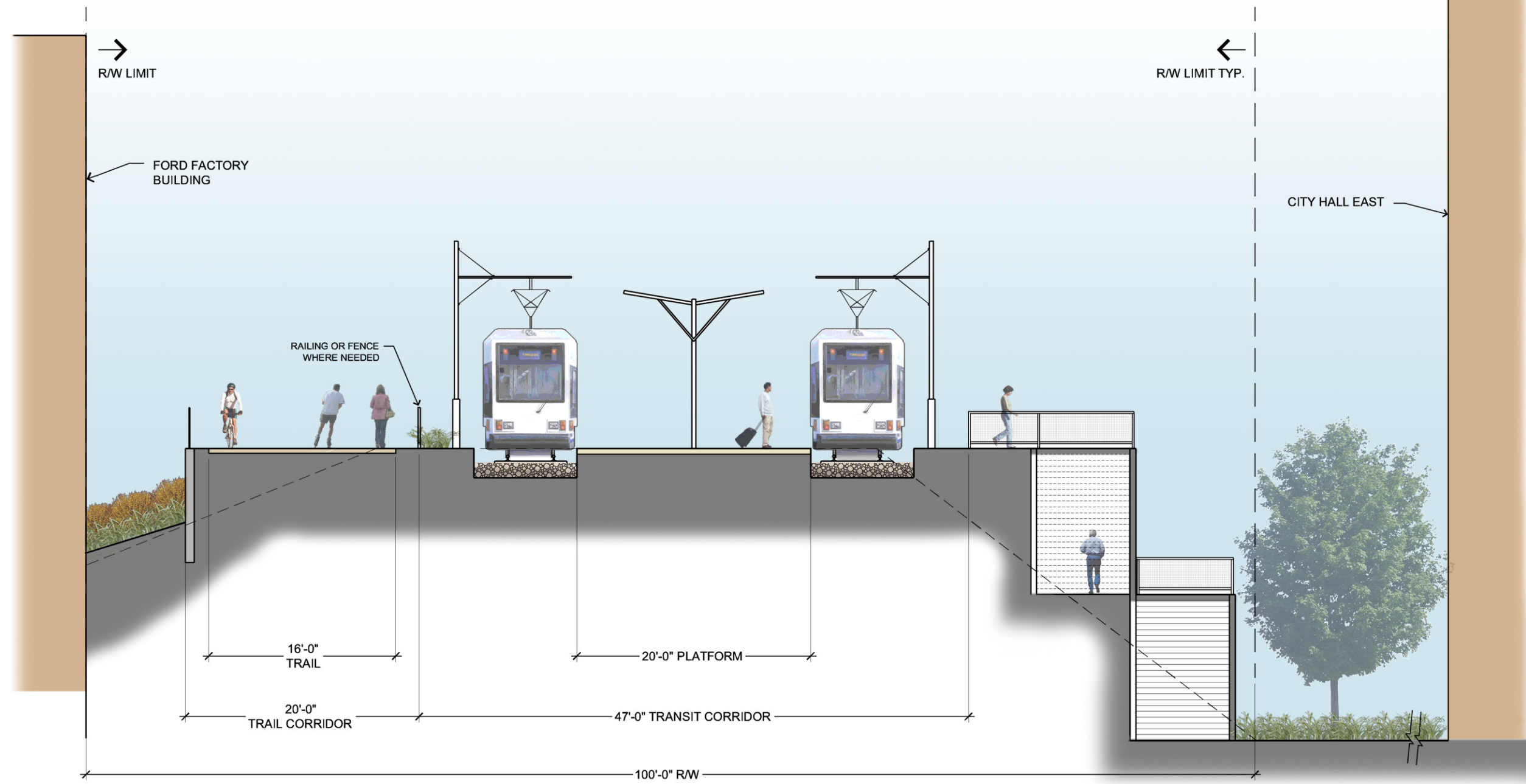
 <b>TUNNELL SPANGLER WALSH &amp; ASSOCIATES</b> 1389 Peachtree Street NE, Suite 200 Atlanta, Georgia 30309			DESIGNED BY: JT	<b>BELTLINE CORRIDOR ENVIRONMENTAL STUDY</b>	DRAWING NO: TS011
			DRAWN BY: JT		REVISION: 1
			CHECKED BY: RJ	<b>SECTION: HIGHLAND AVENUE TRANSIT STATION</b> Station 43+50 (Facing Northeast)	CONTRACT NO: 200703566
			APPROVED BY:		SHEET NO: 10
			SCALE: AS NOTED		
			SUBMITTAL DATE: DECEMBER 19, 2008		



DESIGNED BY: JT  
 DRAWN BY: JT  
 CHECKED BY: RJ  
 APPROVED BY:  
 SCALE: AS NOTED  
 SUBMITTAL DATE: JANUARY 31, 2009

BELTLINE CORRIDOR ENVIRONMENTAL STUDY  
 SECTION: NEAR RALPH MCGILL Station 68+00 (Facing North)

DRAWING NO: TS012  
 REVISION: 1  
 CONTRACT NO: 200703566  
 SHEET NO: 11



DESIGNED BY:  
JT  
DRAWN BY:  
JT  
CHECKED BY:  
RJ  
APPROVED BY:  
  
SCALE:  
AS NOTED  
SUBMITTAL DATE:  
DECEMBER 19, 2008

BELTLINE CORRIDOR  
ENVIRONMENTAL STUDY

**SECTION: PONCE DE LEON  
TRANSIT STATION**  
Station 95+50 (Facing South)

DRAWING NO:  
TS013  
REVISION:  
2  
CONTRACT NO:  
200703566  
SHEET NO:  
12

← →  
HOME DEPOT /  
MIDTOWN PLACE  
SHOPPING CENTER  
RW LIMIT TYP.

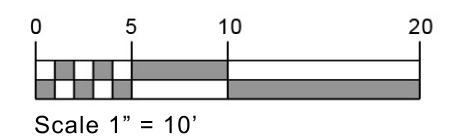
← →  
RW LIMIT TYP. (GREENWOOD LOFTS  
BEYOND)

(APPROACHING) (POCKET TRACK) (DEPARTING)

RAILING OR FENCE  
WHERE NEEDED

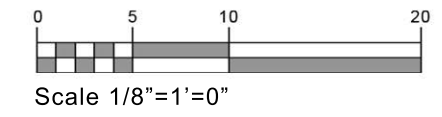
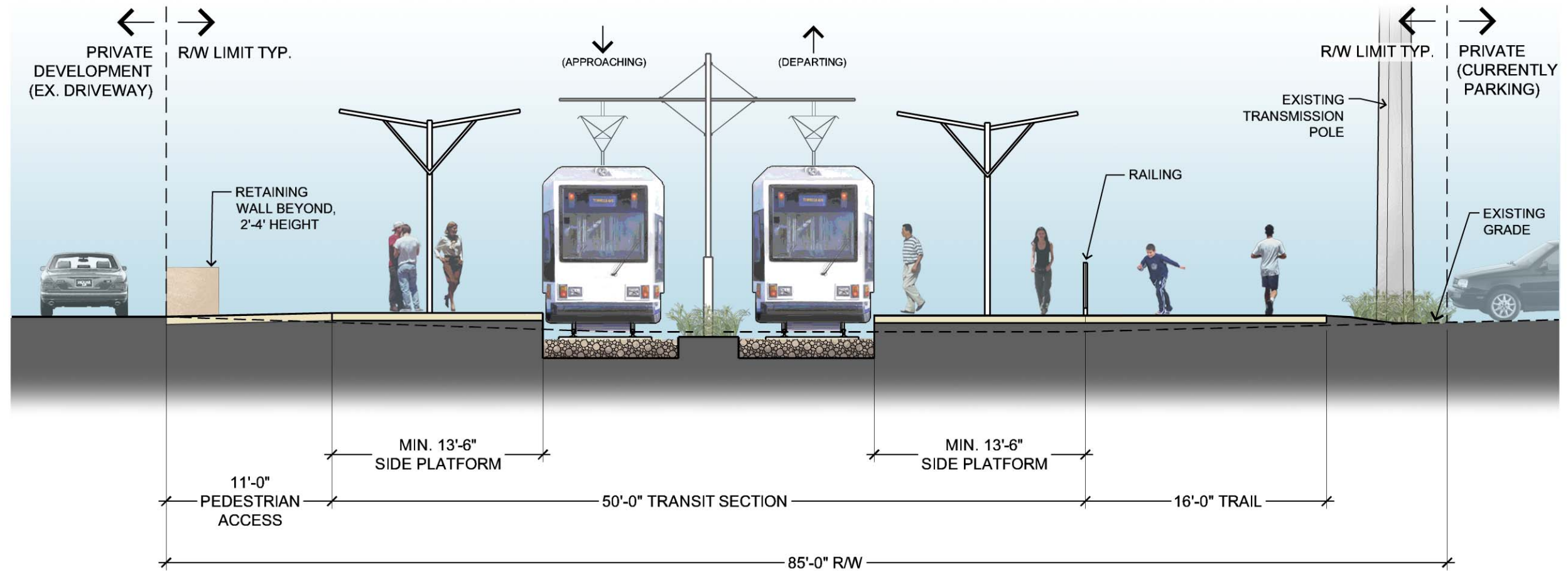
EXISTING SLOPE  
3:1  
RETURN SLOPE  
EXISTING RETAINING WALL  
(APPROXIMATE HEIGHT)

8'-0" ACCESS PATH  
7'-0" BUFFER  
61'-0" TRANSIT CORRIDOR WITH POCKET TRACK  
6'-0" BUFFER  
16'-0" TRAIL  
20'-0" TRAIL CORRIDOR  
100' RW

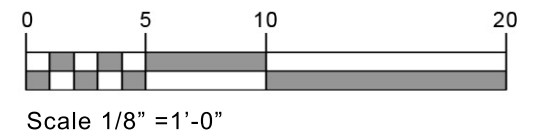
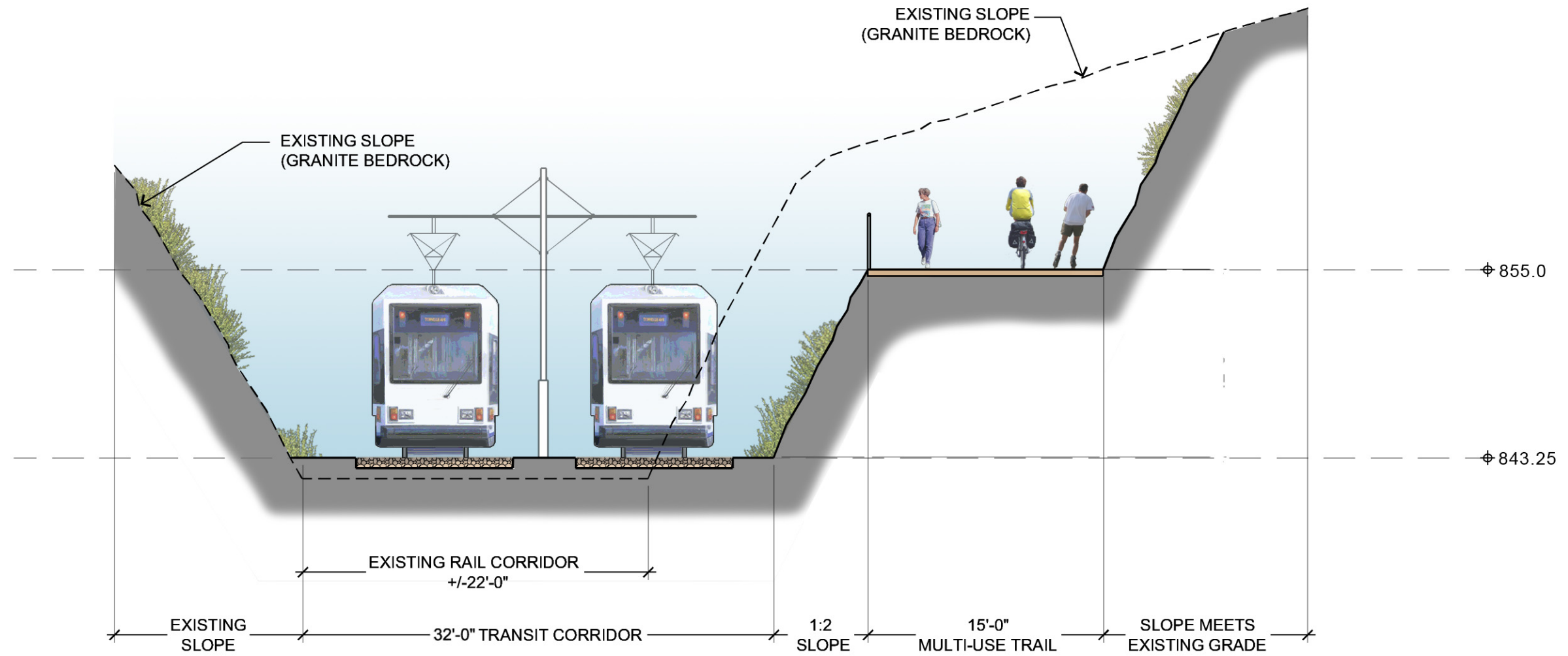


 TUNNELL-SPANGLER-WALSH & ASSOCIATES 1389 Peachtree Street NE, Suite 200 Atlanta, Georgia 30309			DESIGNED BY: JT	BELTLINE CORRIDOR ENVIRONMENTAL STUDY	DRAWING NO: TS014
			DRAWN BY: JT		REVISION: 0
			CHECKED BY: RJ	SECTION: STATION 109+25 (Facing North)	CONTRACT NO: 200703566
			APPROVED BY:		SHEET NO: 13
			SCALE: AS NOTED		
			SUBMITTAL DATE: DECEMBER 31, 2008		





 TUNNELL SPANGLER WALSH & ASSOCIATES 1389 Peachtree Street NE, Suite 200 Atlanta, Georgia 30309			DESIGNED BY: JT	BELTLINE CORRIDOR ENVIRONMENTAL STUDY	DRAWING NO: TS015
			DRAWN BY: JT		REVISION: 2
			CHECKED BY: RJ	<b>SECTION: VIRGINIA - MONROE STATION</b> Station 124+90 (Facing North)	CONTRACT NO: 200703566
			APPROVED BY:		SHEET NO: 14
			SCALE: AS NOTED		
			SUBMITTAL DATE: APRIL 3, 2009		



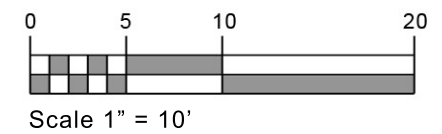
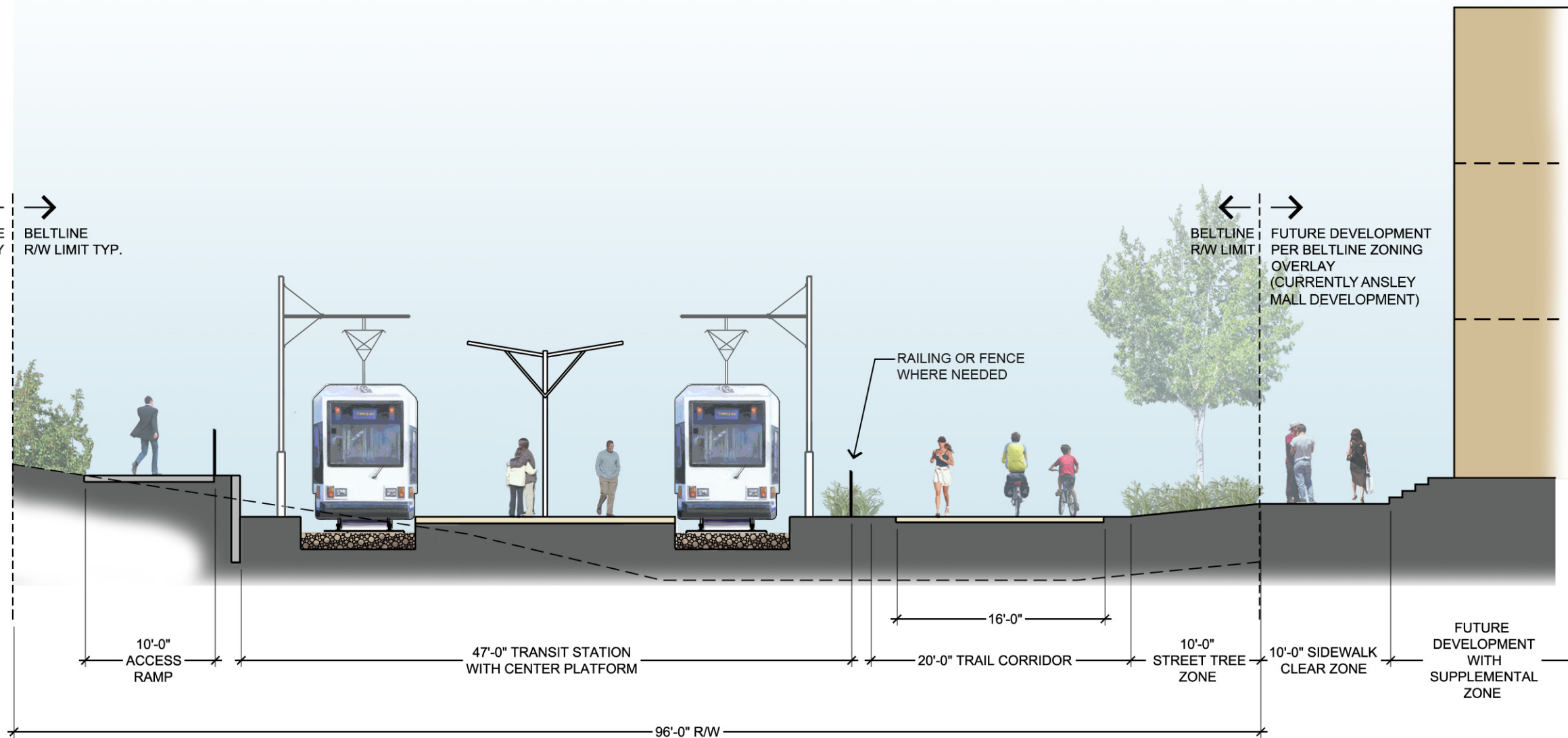
DESIGNED BY:  
JT  
DRAWN BY:  
JT  
CHECKED BY:  
RJ  
APPROVED BY:  
  
SCALE:  
AS NOTED  
SUBMITTAL DATE:  
DECEMBER 19, 2008

BELTLINE CORRIDOR  
ENVIRONMENTAL STUDY  
  
**SECTION: GRANITE OUTCROPS NEAR  
NORTH WOODS PARK**  
Station 172+00 (Facing North)

DRAWING NO:  
TS016  
REVISION:  
1  
CONTRACT NO:  
200703566  
SHEET NO:  
15

← →  
PRIVATE BELTLINE  
PROPERTY R/W LIMIT TYP.

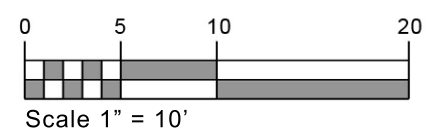
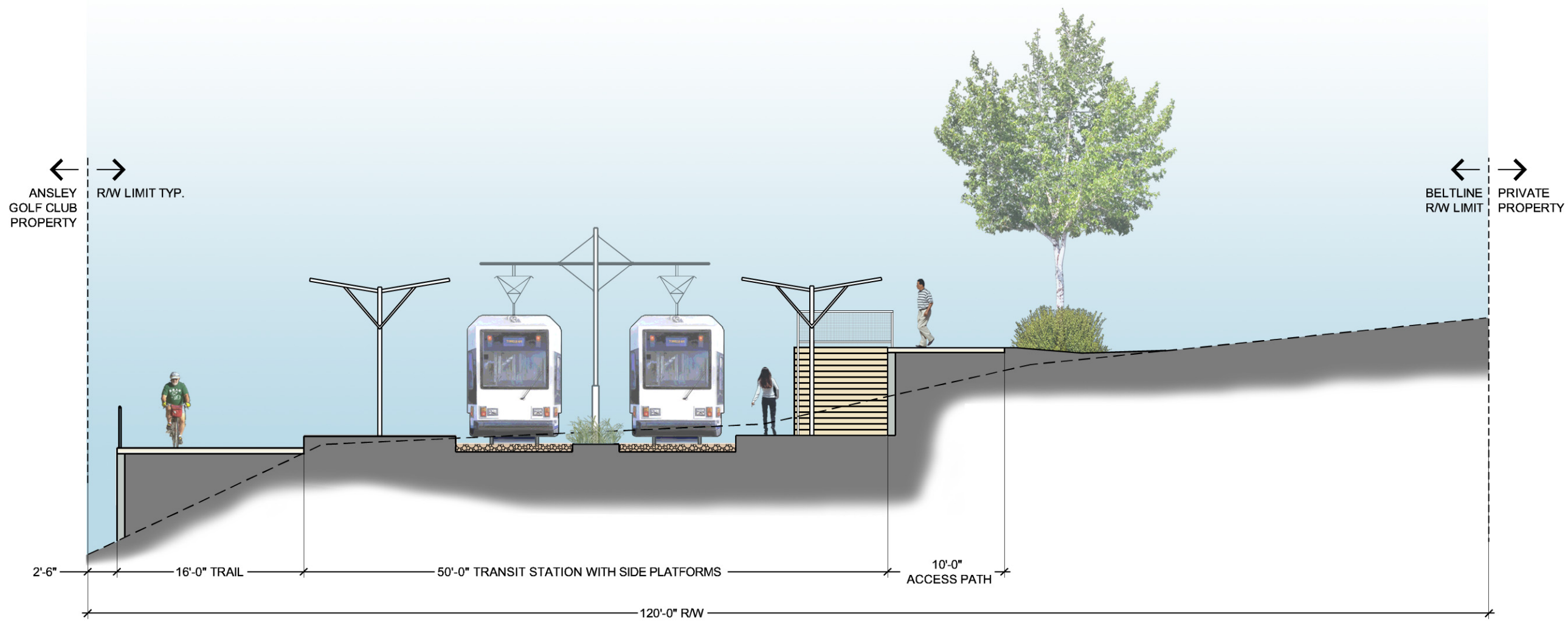
← →  
BELTLINE R/W LIMIT FUTURE DEVELOPMENT  
PER BELTLINE ZONING  
OVERLAY  
(CURRENTLY ANSLEY  
MALL DEVELOPMENT)



DESIGNED BY:  
JT  
DRAWN BY:  
JT  
CHECKED BY:  
RJ  
APPROVED BY:  
  
SCALE:  
AS NOTED  
SUBMITTAL DATE:  
DECEMBER 31, 2008

BELTLINE CORRIDOR  
ENVIRONMENTAL STUDY  
  
SECTION: ANSLEY MALL- PIEDMONT  
AVENUE STATION  
Station 184+50 (Facing North)

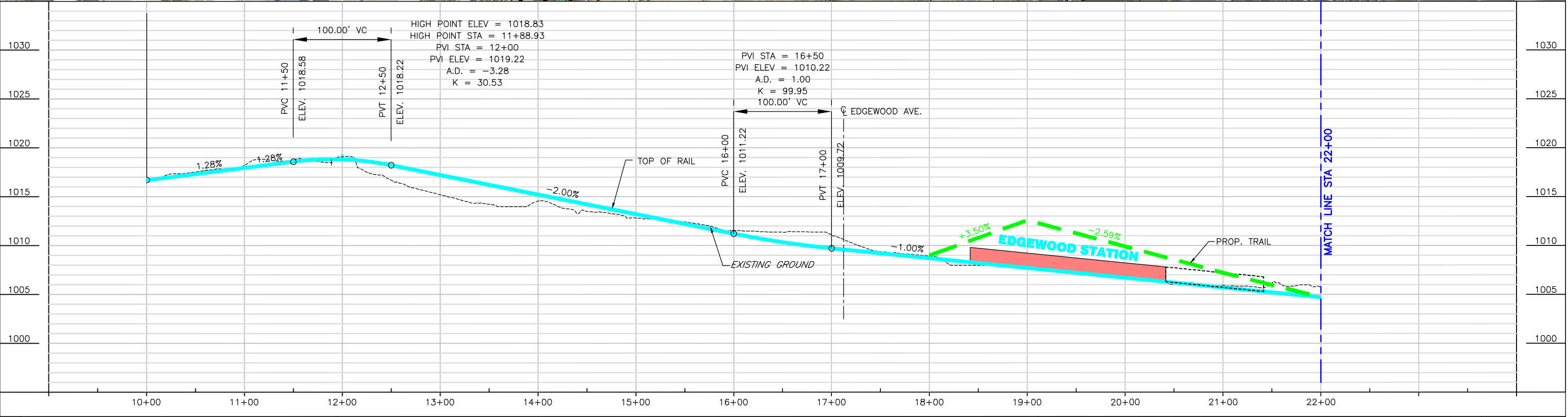
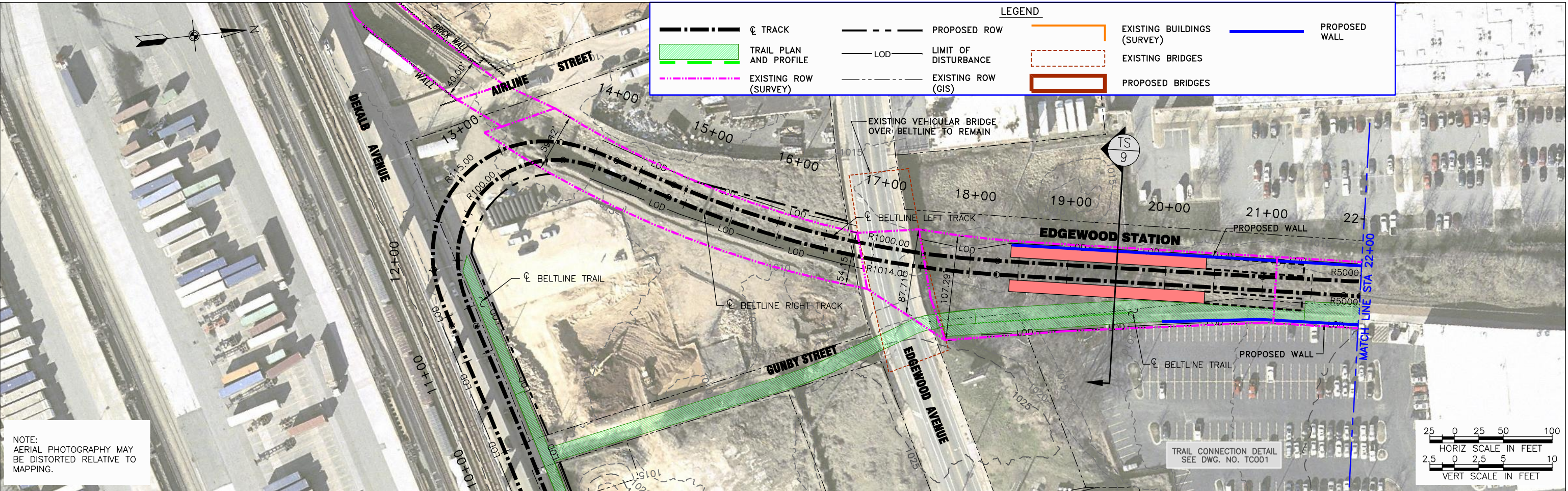
DRAWING NO:  
TS017  
REVISION:  
1  
CONTRACT NO:  
200703566  
SHEET NO:  
16



DESIGNED BY: JT  
 DRAWN BY: JT  
 CHECKED BY: RJ  
 APPROVED BY:  
 SCALE: AS NOTED  
 SUBMITTAL DATE: DECEMBER 15, 2008

BELTLINE CORRIDOR  
 ENVIRONMENTAL STUDY  
**SECTION: MONTGOMERY FERRY STATION**  
 Station 201+50 (Facing North)

DRAWING NO: TS018  
 REVISION: 0  
 CONTRACT NO: 20070.3566  
 SHEET NO: 17



J:\TRACKWORK\3643\_Beltline\Track\Trk\_Sheets\01\_Plan-Profiles\_Doc\_31\18\_Plan\_Profile - Layout1.dwg  
ALL-COLOR.ctb  
4/1/2009 4:42 PM  
Banks, Cordell

REV	DATE	BY	DESCRIPTION

**DRAFT**

**DMJM HARRIS | AECOM**

2201 Peachtree Street NE  
400 Colony Square Suite 1104  
Atlanta, GA 30361

**marta**

**ATLANTA BELTLINE INC. | BeltLine**

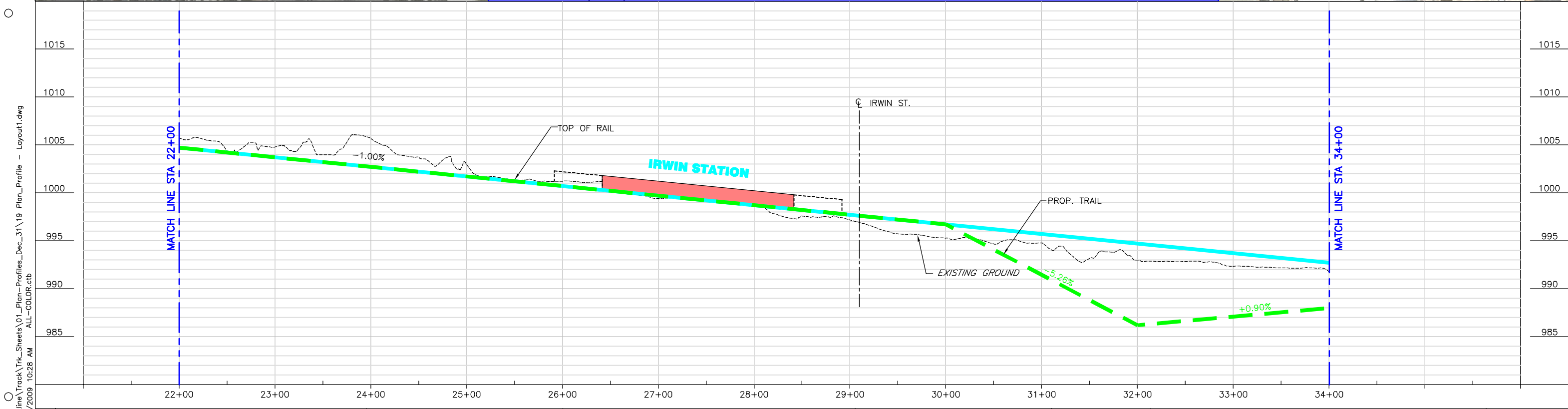
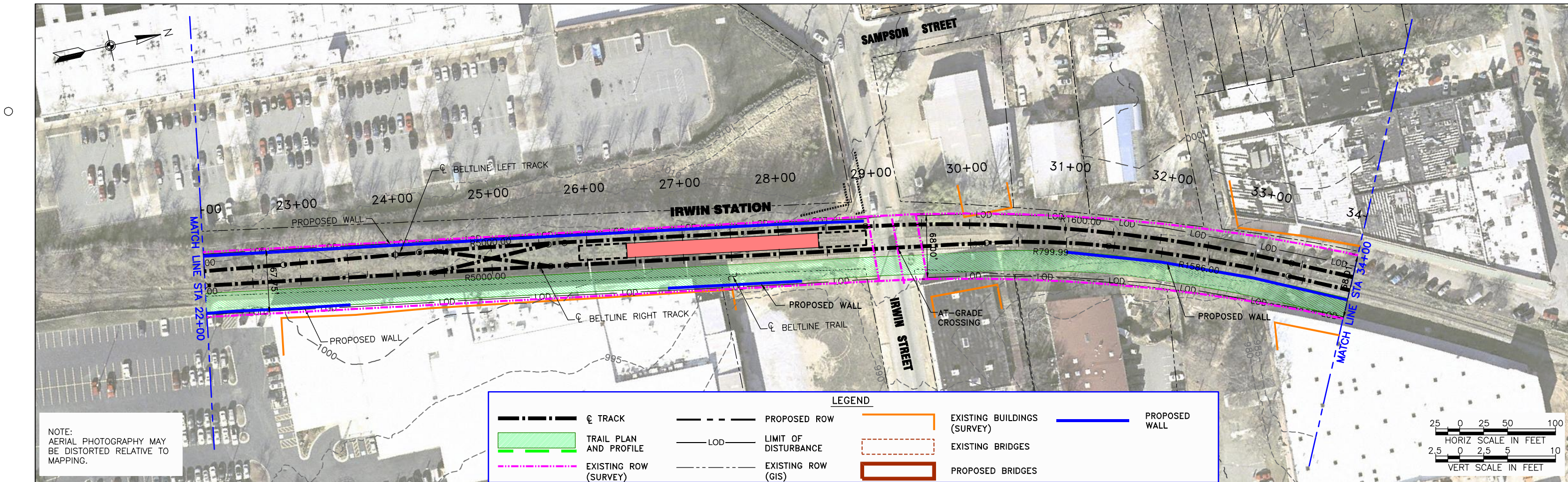
DESIGNED BY: CHG  
DRAWN BY: CAB  
CHECKED BY: WDF  
APPROVED BY: \_\_\_\_\_

SCALE: AS NOTED  
SUBMITTAL DATE: DECEMBER 31, 2008

BELTLINE CORRIDOR ENVIRONMENTAL STUDY

**CONCEPTUAL TRANSIT AND TRAIL ALIGNMENT  
NORTHEAST QUADRANT  
STA. 10+00 TO STA. 22+00**

DRAWING NO:	PP001
REVISION:	0
CONTRACT NO:	200703566
SHEET NO:	18



J:\TRACKWORK\3643\_Beltline\Track\Trk\_Sheets\01\_Plan\_Profile - Layout1.dwg  
 Banks, Cordell  
 4/10/2009 10:28 AM  
 ALL-COLOR.ctb

REV	DATE	BY	DESCRIPTION

**DRAFT**

**DMJM HARRIS | AECOM**

1201 Peachtree Street NE  
 400 Colony Square Suite 1104  
 Atlanta, GA 30361



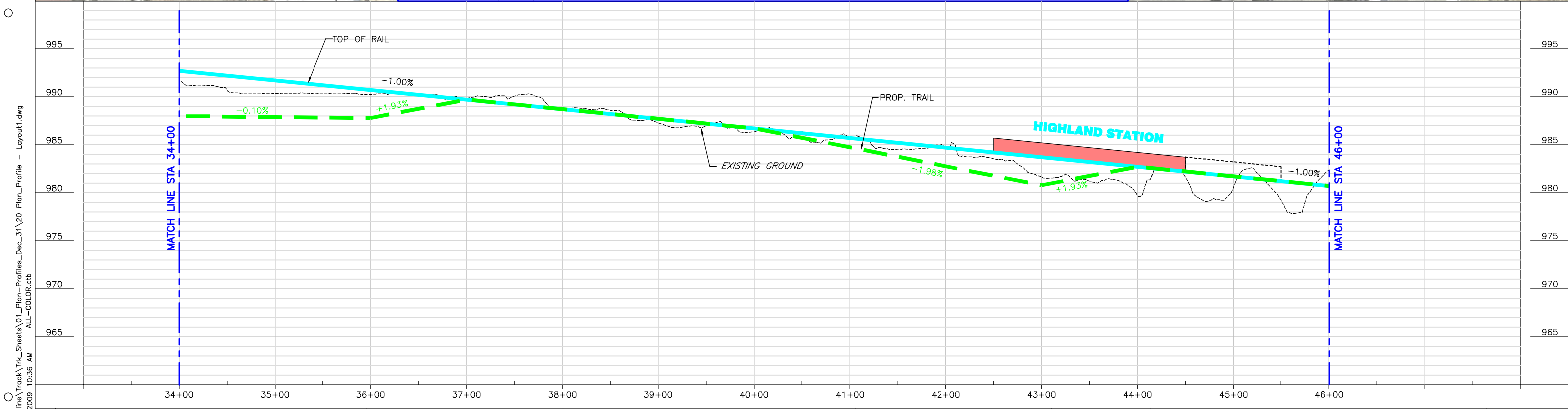
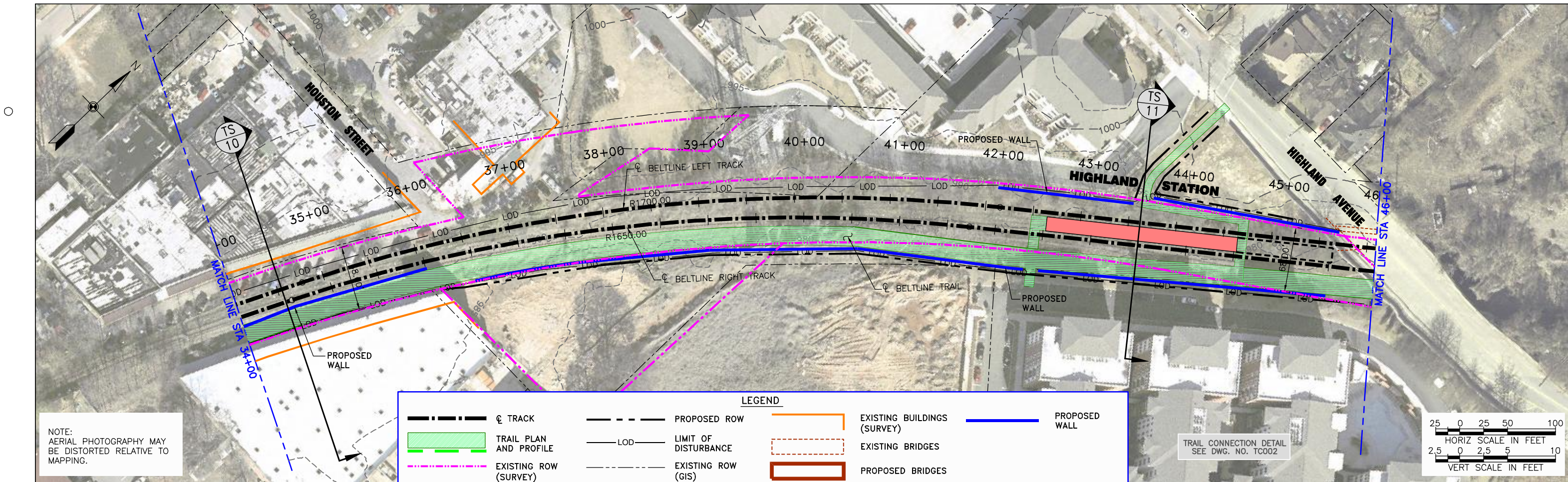
**ATLANTA BELTLINE INC. | BeltLine**

DESIGNED BY: CHG  
 DRAWN BY: CAB  
 CHECKED BY: WDF  
 APPROVED BY: [Signature]  
 SCALE: AS NOTED  
 SUBMITTAL DATE: DECEMBER 31, 2008

BELTLINE CORRIDOR ENVIRONMENTAL STUDY

**CONCEPTUAL TRANSIT AND TRAIL ALIGNMENT  
 NORTHEAST QUADRANT  
 STA. 22+00 TO STA. 34+00**

DRAWING NO:	PP002
REVISION:	0
CONTRACT NO:	200703566
SHEET NO:	19



J:\TRACKWORK\3643\_Beltline\Track\Trk\_Sheets\01\_Plan-Profiles\Dec\_31\20\_Plan\_Profile - Layout1.dwg  
Banks, Cordell 4/1/2009 10:36 AM ALL-COLOR.ctb

REV	DATE	BY	DESCRIPTION

**DRAFT**

**DMJM HARRIS | AECOM**

1201 Peachtree Street NE  
400 Colony Square Suite 1104  
Atlanta, GA 30361



**ATLANTA BELTLINE INC. | BeltLine**

DESIGNED BY: CHG  
DRAWN BY: CAB  
CHECKED BY: WDF  
APPROVED BY: \_\_\_\_\_

SCALE: AS NOTED  
SUBMITTAL DATE: DECEMBER 31, 2008

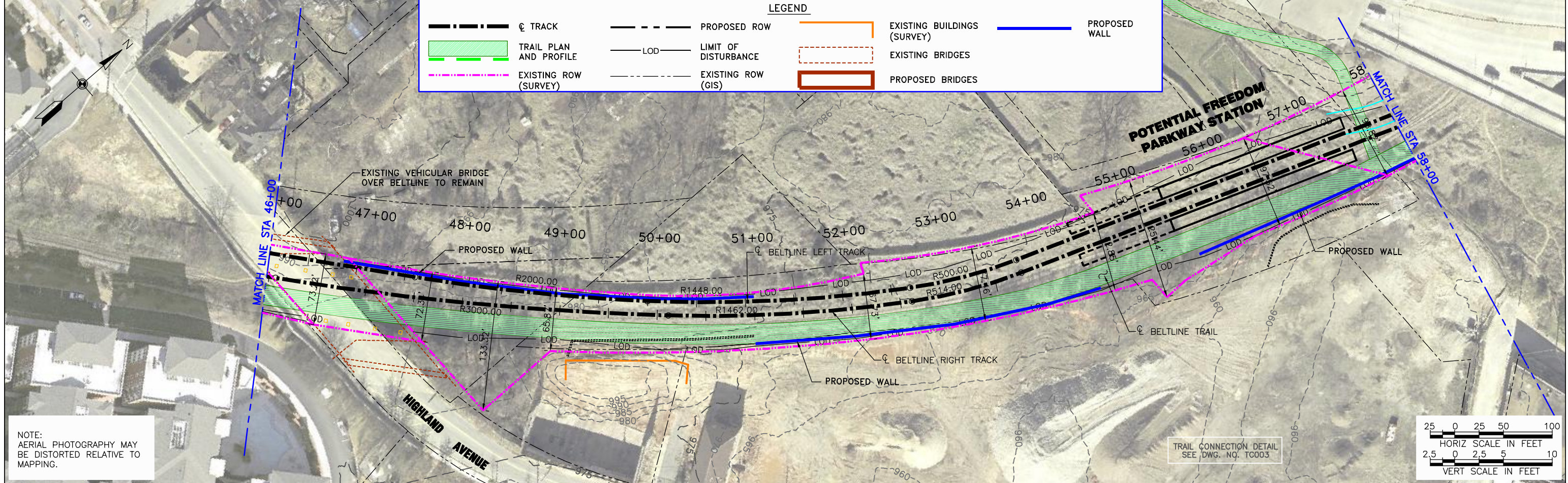
BELTLINE CORRIDOR ENVIRONMENTAL STUDY

**CONCEPTUAL TRANSIT AND TRAIL ALIGNMENT  
NORTHEAST QUADRANT  
STA. 34+00 TO STA. 46+00**

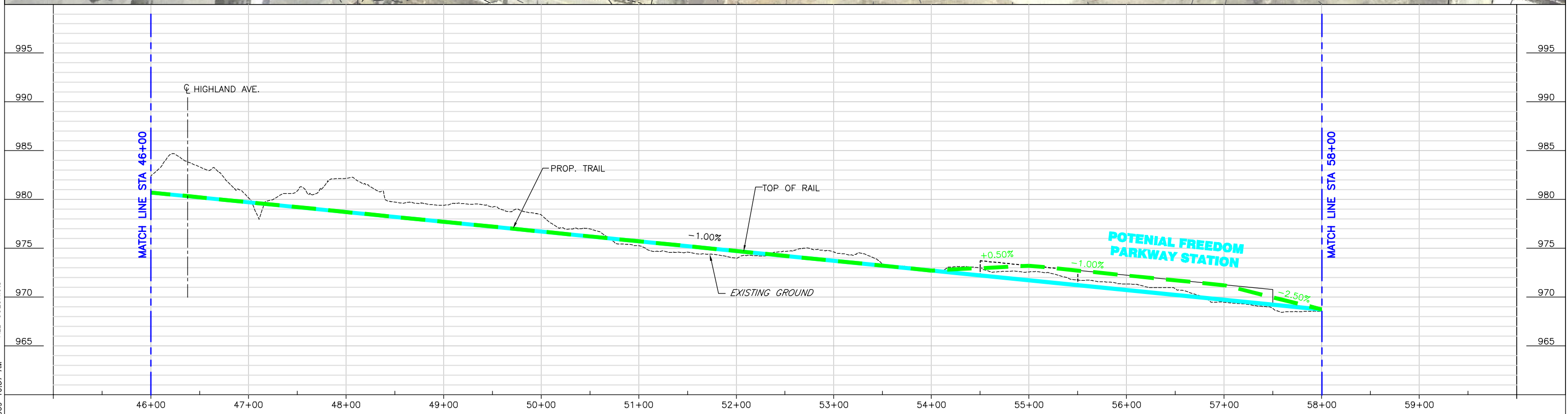
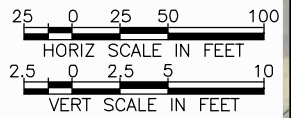
DRAWING NO:	PP003
REVISION:	0
CONTRACT NO:	200703566
SHEET NO:	20

**LEGEND**

- ☉ TRACK
- PROPOSED ROW
- EXISTING BUILDINGS (SURVEY)
- PROPOSED WALL
- TRAIL PLAN AND PROFILE
- LOD LIMIT OF DISTURBANCE
- EXISTING BRIDGES
- EXISTING ROW (SURVEY)
- EXISTING ROW (GIS)
- PROPOSED BRIDGES



NOTE:  
AERIAL PHOTOGRAPHY MAY  
BE DISTORTED RELATIVE TO  
MAPPING.



J:\TRACKWORK\3643\_Beltline\Track\Trk\_Sheets\01\_Plan\_Profile - Layout1.dwg  
ALL-COLOR.ctb  
4/1/2009 10:37 AM  
Banks, Cordell

REV	DATE	BY	DESCRIPTION

**DRAFT**

**DMJM HARRIS | AECOM**

1201 Peachtree Street NE  
400 Colony Square Suite 1104  
Atlanta, GA 30361

**marta**

**ATLANTA BELTLINE INC. | BeltLine**

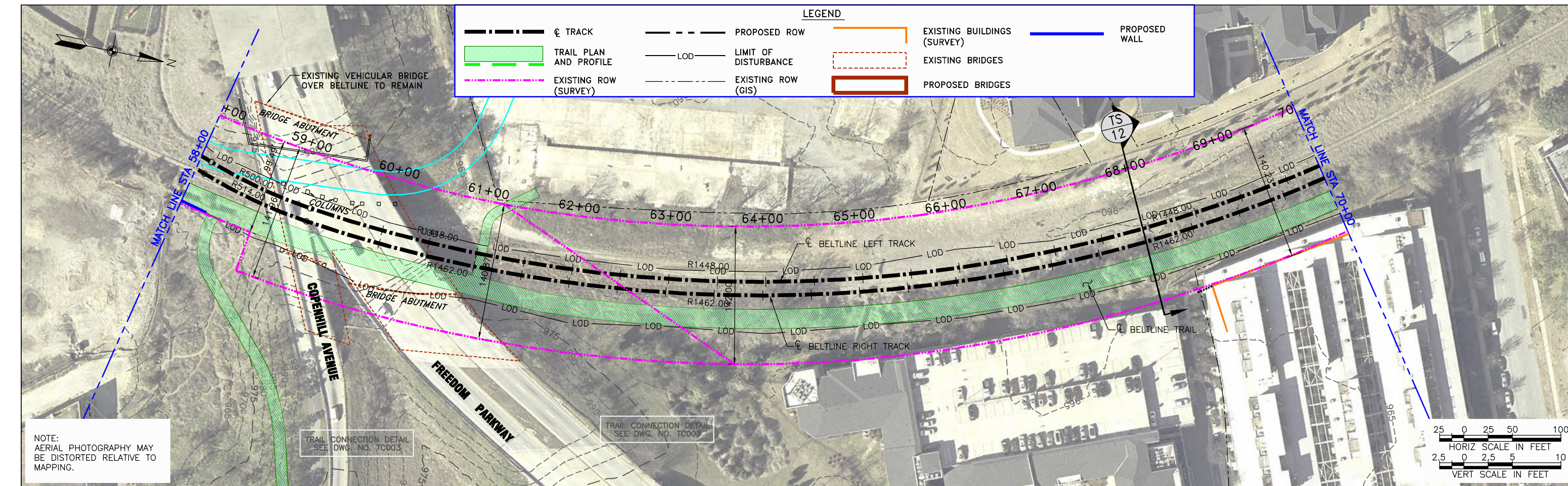
DESIGNED BY: CHG  
DRAWN BY: CAB  
CHECKED BY: WDF  
APPROVED BY: \_\_\_\_\_  
SCALE: AS NOTED  
SUBMITTAL DATE: DECEMBER 31, 2008

BELTLINE CORRIDOR ENVIRONMENTAL STUDY

**CONCEPTUAL TRANSIT AND TRAIL ALIGNMENT  
NORTHEAST QUADRANT  
STA. 46+00 TO STA. 58+00**

DRAWING NO:	PP004
REVISION:	0
CONTRACT NO:	200703566
SHEET NO:	21

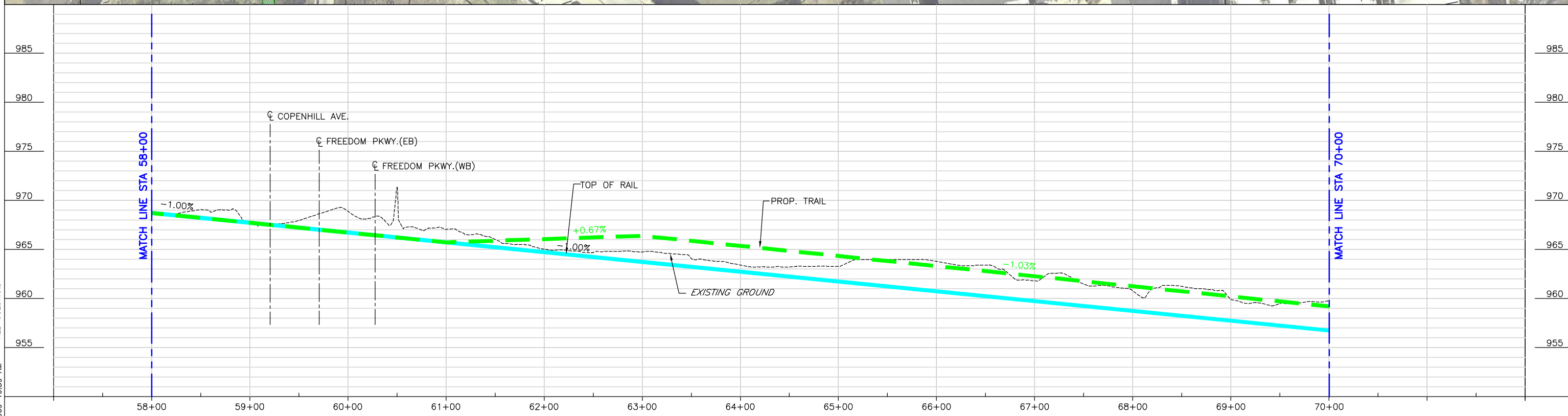
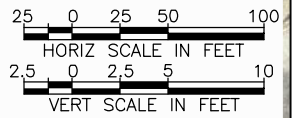




NOTE:  
AERIAL PHOTOGRAPHY MAY  
BE DISTORTED RELATIVE TO  
MAPPING.

TRAIL CONNECTION DETAIL  
SEE DWG. NO. TC003

TRAIL CONNECTION DETAIL  
SEE DWG. NO. TC003



J:\TRACKWORK\3843\_Beltline\Track\Trk\_Sheets\01\_Plan-Profiles\_Dec\_31\22\_Plan\_Profile - Layout1.dwg  
ALL-COLOR.ctb  
4/1/2009 10:39 AM  
Banks, Cordell

REV	DATE	BY	DESCRIPTION

**DRAFT**

**DMJM HARRIS | AECOM**

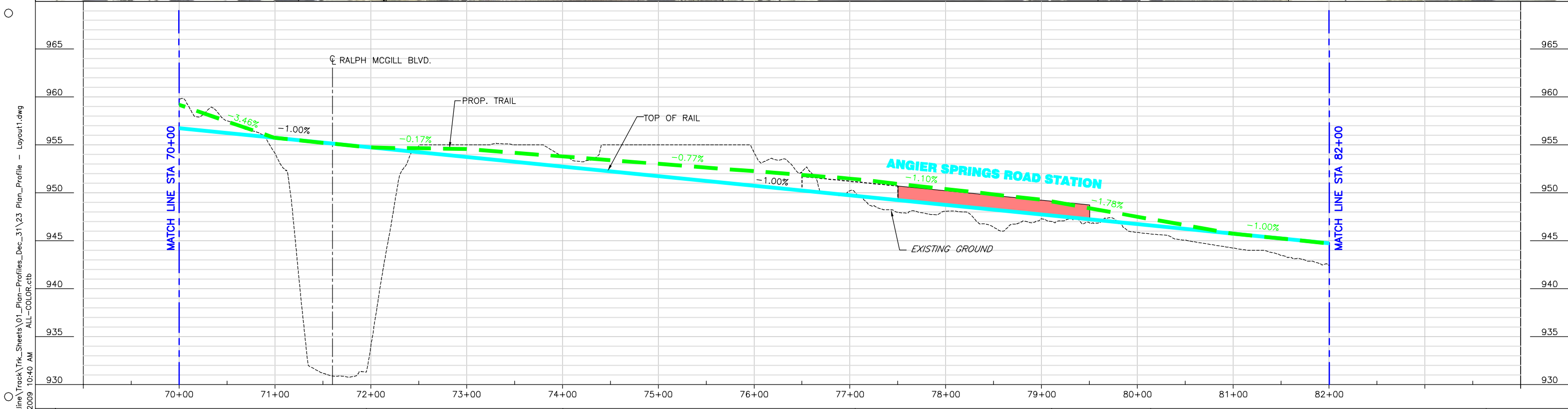
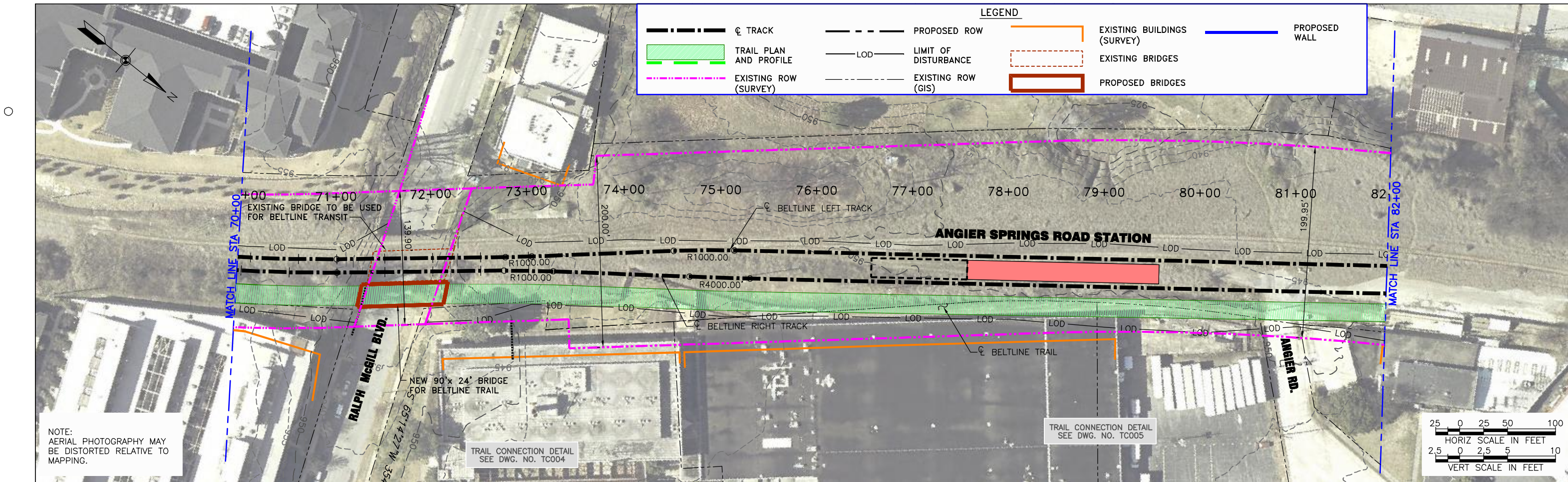
1201 Peachtree Street NE  
400 Colony Square Suite 1104  
Atlanta, GA 30361

DESIGNED BY: CHG  
DRAWN BY: CAB  
CHECKED BY: WDF  
APPROVED BY: \_\_\_\_\_  
SCALE: AS NOTED  
SUBMITTAL DATE: DECEMBER 31, 2008

BELTLINE CORRIDOR  
ENVIRONMENTAL STUDY

**CONCEPTUAL TRANSIT AND TRAIL ALIGNMENT  
NORTHEAST QUADRANT  
STA. 58+00 TO STA. 70+00**

DRAWING NO:	PP005
REVISION:	0
CONTRACT NO:	200703566
SHEET NO:	22



J:\TRACKWORK\3843\_Beltline\Track\Trk\_Sheets\01\_Plan-Profiles\_Dec\_31\23\_Plan\_Profile - Layout1.dwg  
 Banks, Cordell  
 4/1/2009 10:40 AM  
 ALL-COLOR.ctb

REV	DATE	BY	DESCRIPTION

DRAFT

**DMJM HARRIS | AECOM**  
 1201 Peachtree Street NE  
 400 Colony Square Suite 1104  
 Atlanta, GA 30361

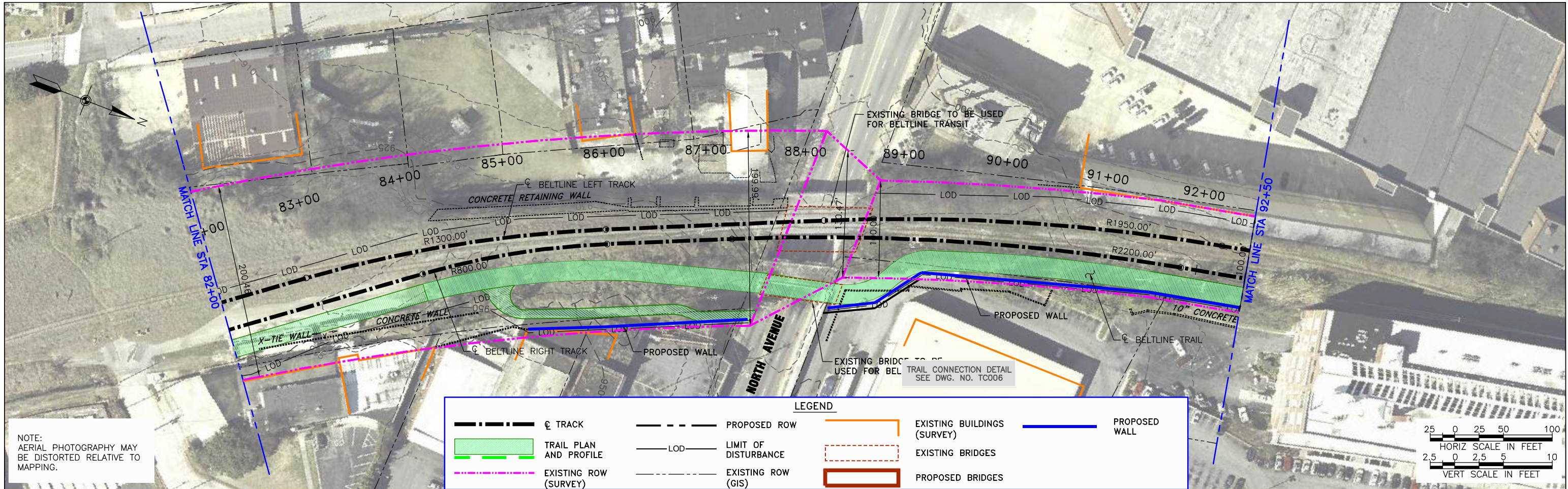


ATLANTA BELTLINE INC. **BeltLine**  
 DESIGNED BY: CHG  
 DRAWN BY: CAB  
 CHECKED BY: WDF  
 APPROVED BY: \_\_\_\_\_  
 SCALE: AS NOTED  
 SUBMITTAL DATE: DECEMBER 31, 2008

BELTLINE CORRIDOR ENVIRONMENTAL STUDY  
**CONCEPTUAL TRANSIT AND TRAIL ALIGNMENT**  
 NORTHEAST QUADRANT  
 STA. 70+00 TO STA. 82+00

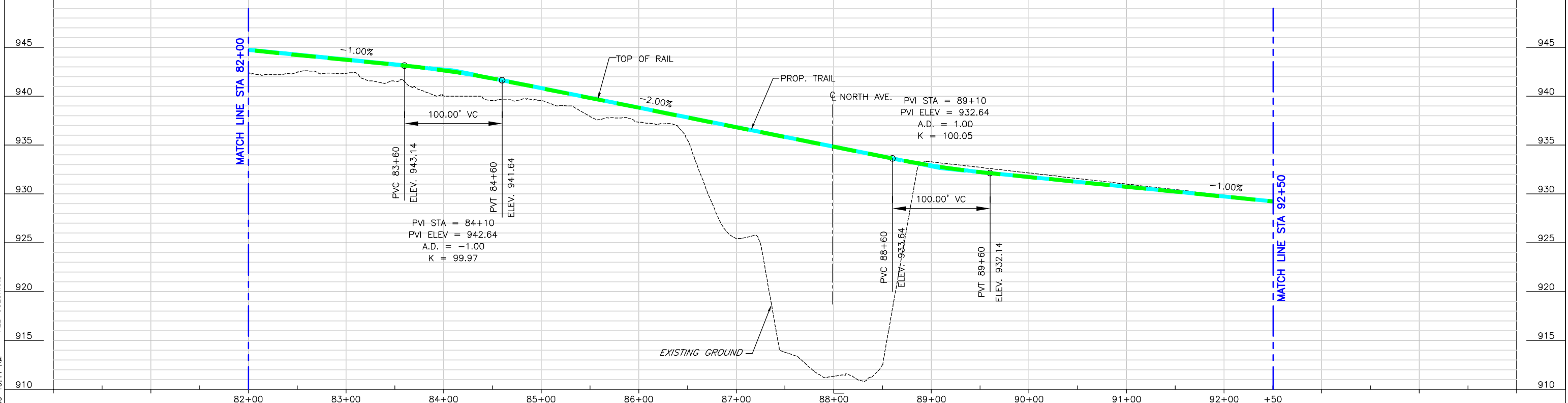
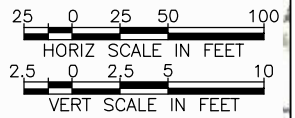
DRAWING NO:	PP006
REVISION:	0
CONTRACT NO:	200703566
SHEET NO:	23

J:\TRACKWORK\3843\_Beltline\Track\Trk\_Sheets\01\_Plan-Profiles\_Dec\_31\24\_Plan\_Profile - Layout1.dwg  
 Banks, Cordell 4/1/2009 10:41 AM ALL-COLOR.ctb



NOTE:  
 AERIAL PHOTOGRAPHY MAY  
 BE DISTORTED RELATIVE TO  
 MAPPING.

LEGEND			
	☉ TRACK		PROPOSED ROW
	TRAIL PLAN AND PROFILE		LIMIT OF DISTURBANCE
	EXISTING ROW (SURVEY)		EXISTING ROW (GIS)
	EXISTING BUILDINGS (SURVEY)		PROPOSED BRIDGES
	PROPOSED WALL		



REV	DATE	BY	REVISIONS DESCRIPTION

**DRAFT**

**DMJM HARRIS | AECOM**

1201 Peachtree Street NE  
 400 Colony Square Suite 1104  
 Atlanta, GA 30361

**marta**

**ATLANTA BELTLINE INC. | BeltLine**

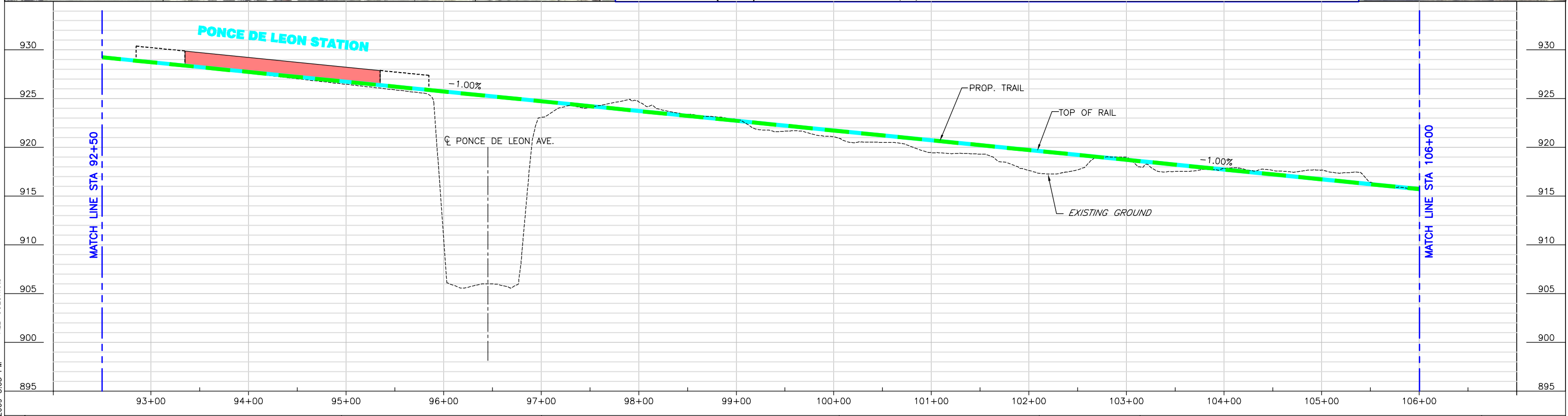
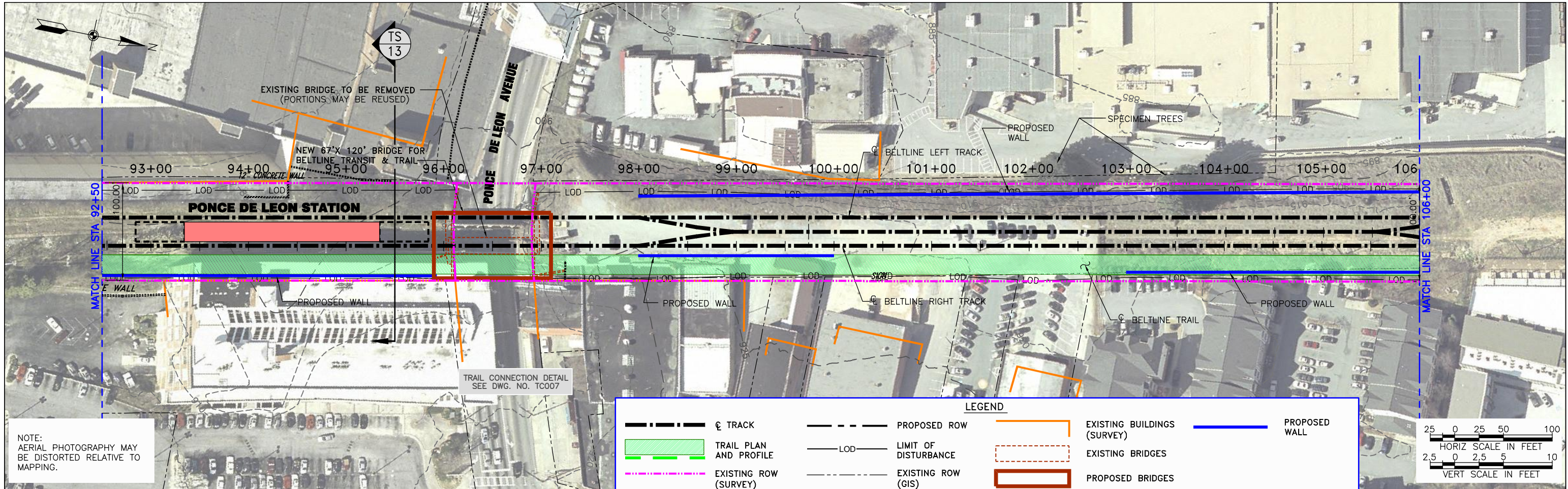
DESIGNED BY: CHG  
 DRAWN BY: CAB  
 CHECKED BY: WDF  
 APPROVED BY: [Signature]  
 SCALE: AS NOTED  
 SUBMITTAL DATE: DECEMBER 31, 2008

BELTLINE CORRIDOR ENVIRONMENTAL STUDY

**CONCEPTUAL TRANSIT AND TRAIL ALIGNMENT  
 NORTHEAST QUADRANT  
 STA. 82+00 TO STA. 92+50**

DRAWING NO:	PP007
REVISION:	0
CONTRACT NO:	200703566
SHEET NO:	24

J:\TRACKWORK\3843\_Beltline\Track\Trk\_Sheets\01\_Plan-Profiles\Dec\_31\25\_Plan\_Profile - Layout1.dwg  
 Banks, Cordell  
 4/6/2009 5:03 PM  
 ALL-COLOR.ctb



REV	DATE	BY	DESCRIPTION

**DMJM HARRIS | AECOM**

1201 Peachtree Street NE  
 400 Colony Square Suite 1104  
 Atlanta, GA 30361



**ATLANTA BELTLINE INC.**

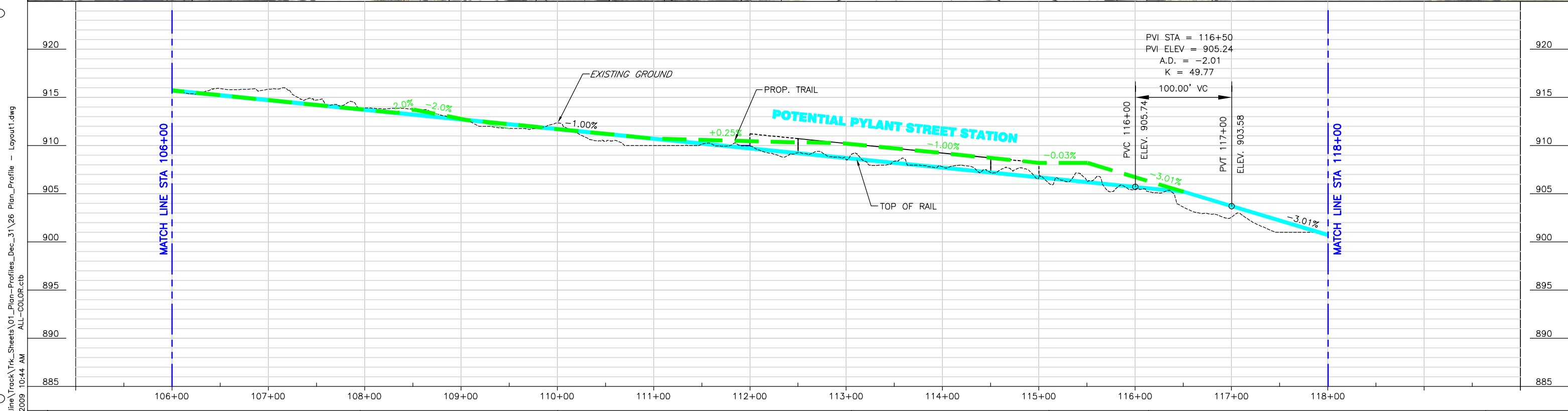
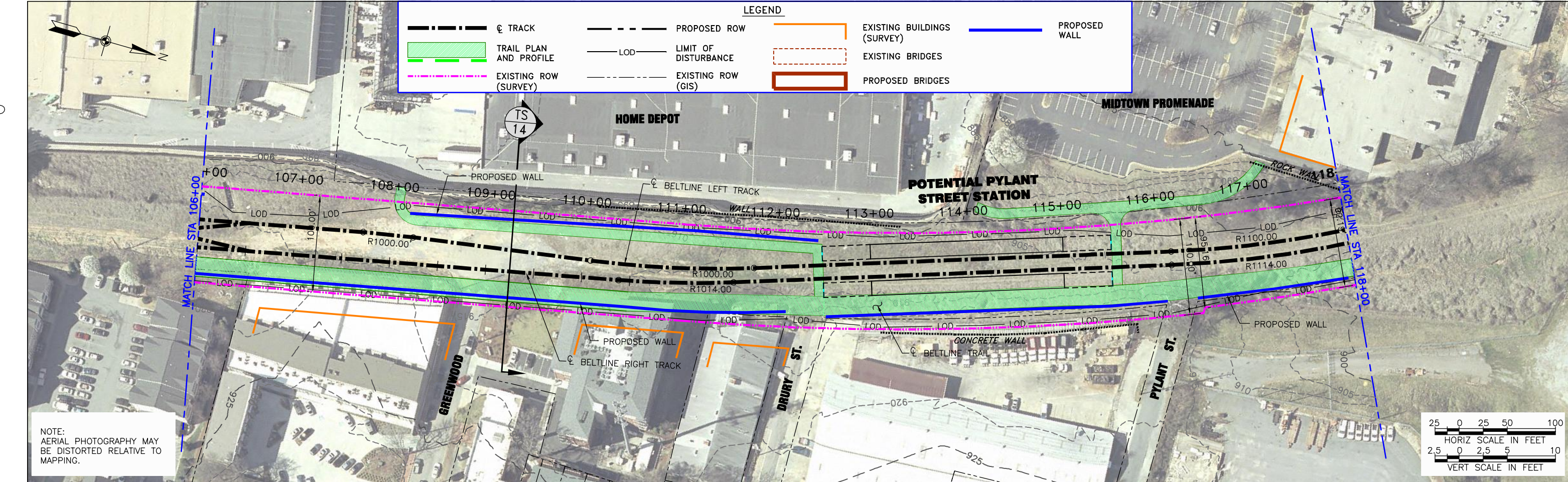
DESIGNED BY: CHG  
 DRAWN BY: CAB  
 CHECKED BY: WDF  
 APPROVED BY: [Signature]

SCALE: AS NOTED  
 SUBMITTAL DATE: DECEMBER 31, 2008

BELTLINE CORRIDOR ENVIRONMENTAL STUDY

**CONCEPTUAL TRANSIT AND TRAIL ALIGNMENT  
 NORTHEAST QUADRANT  
 STA. 92+50 TO STA. 106+00**

DRAWING NO:	PP008
REVISION:	0
CONTRACT NO:	200703566
SHEET NO:	25



REV	DATE	BY	REVISIONS DESCRIPTION

**DMJM HARRIS | AECOM**

1201 Peachtree Street NE  
400 Colony Square Suite 1104  
Atlanta, GA 30361



DESIGNED BY: CHG  
DRAWN BY: CAB  
CHECKED BY: WDF  
APPROVED BY: [Signature]

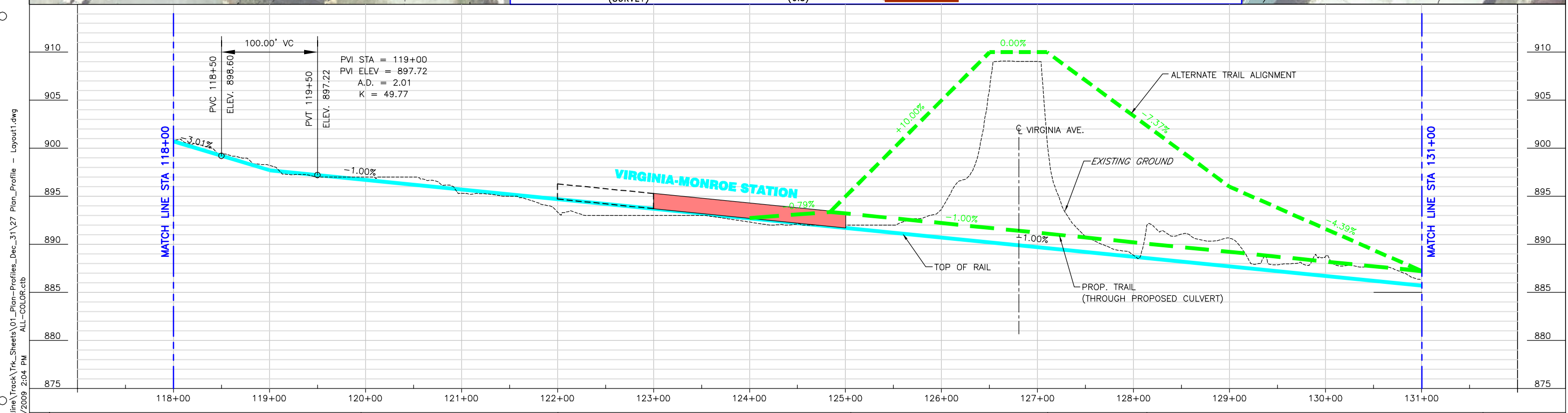
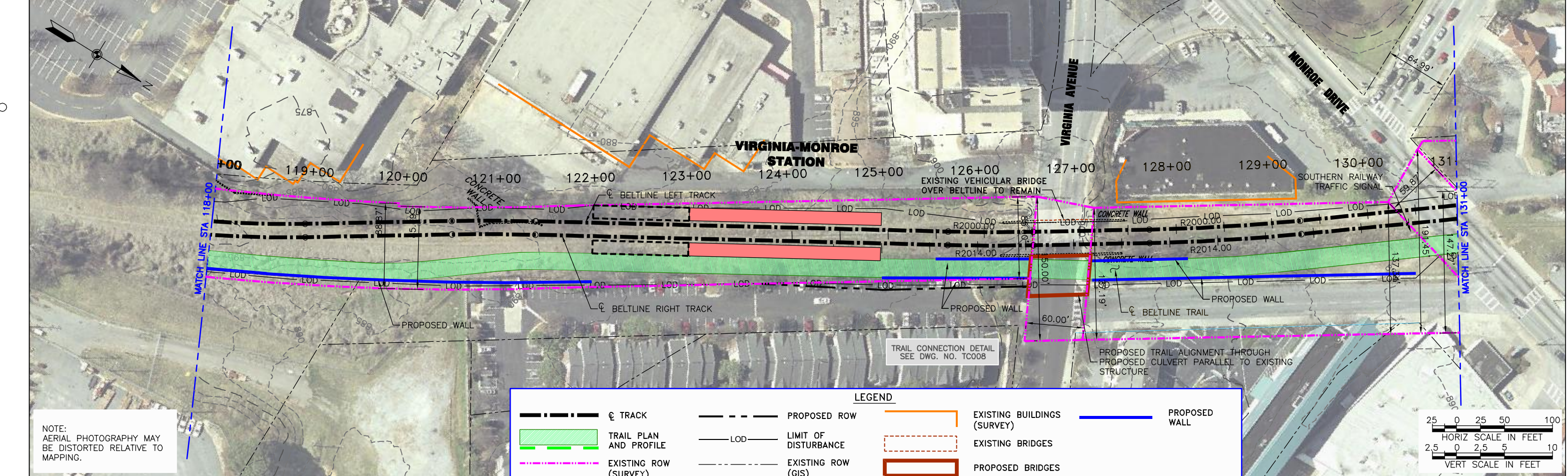
SCALE: AS NOTED  
SUBMITTAL DATE: DECEMBER 31, 2008

BELTLINE CORRIDOR ENVIRONMENTAL STUDY

**CONCEPTUAL TRANSIT AND TRAIL ALIGNMENT  
NORTHEAST QUADRANT  
STA. 106+00 TO STA. 118+00**

DRAWING NO:	PP009
REVISION:	0
CONTRACT NO:	200703566
SHEET NO:	26

J:\TRACKWORK\3643\_Beltline\Track\Trk\_Sheets\01\_Plan-Profiles\_Dec\_31\_26\_Plan\_Profile - Layout1.dwg  
Banks, Cordell  
4/1/2009 10:44 AM  
ALL-COLOR.ctb



REV	DATE	BY	DESCRIPTION

**DMJM HARRIS | AECOM**

1201 Peachtree Street NE  
400 Colony Square Suite 1104  
Atlanta, GA 30361



DESIGNED BY: CHG  
DRAWN BY: CAB  
CHECKED BY: WDF  
APPROVED BY: [Signature]

SCALE: AS NOTED  
SUBMITTAL DATE: DECEMBER 31, 2008

BELTLINE CORRIDOR ENVIRONMENTAL STUDY

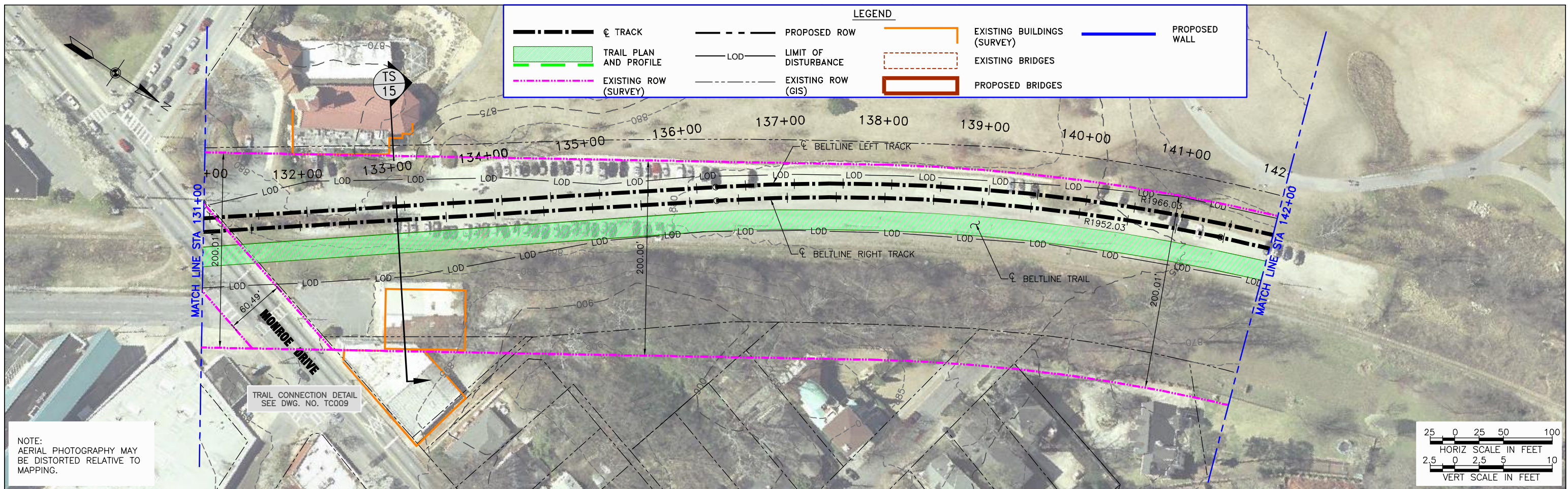
**CONCEPTUAL TRANSIT AND TRAIL ALIGNMENT  
NORTHEAST QUADRANT  
STA. 118+00 TO STA. 131+00**

DRAWING NO: PPO10  
REVISION: 0  
CONTRACT NO: 200703566  
SHEET NO: 27

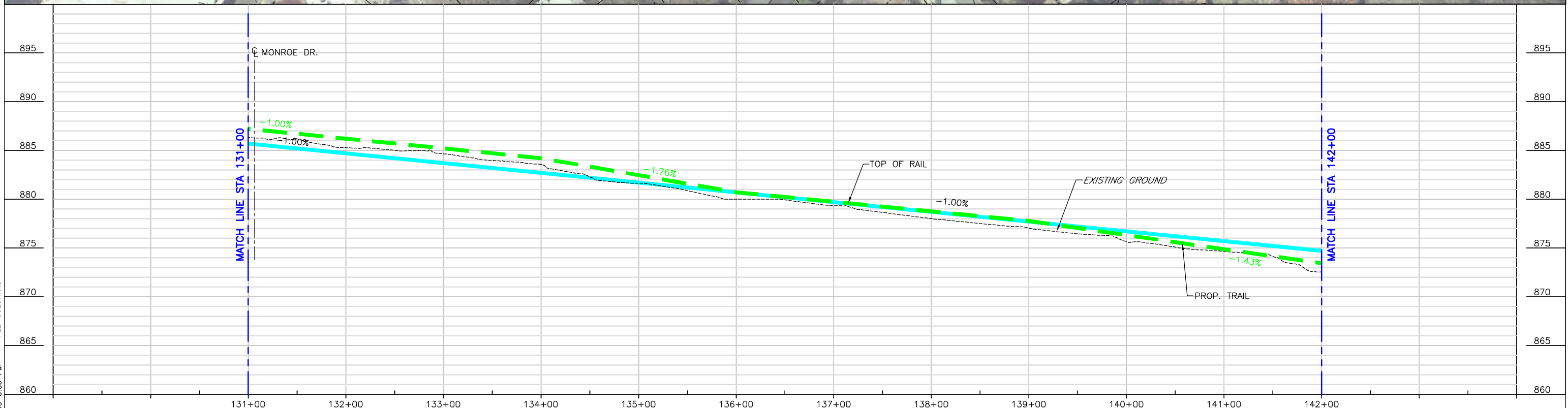
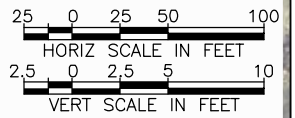
J:\TRACKWORK\3643\_Beltline\Track\Trk\_Sheets\01\_Plan-Profiles\27\_Plan\_Profile - Layout1.dwg  
4/15/2009 2:04 PM  
ALL-COLOR.ctb  
Banks, Cordell

**LEGEND**

- ☉ TRACK
- PROPOSED ROW
- EXISTING BUILDINGS (SURVEY)
- PROPOSED WALL
- TRAIL PLAN AND PROFILE
- LOD LIMIT OF DISTURBANCE
- EXISTING BRIDGES
- EXISTING ROW (SURVEY)
- EXISTING ROW (GIS)
- PROPOSED BRIDGES



NOTE:  
AERIAL PHOTOGRAPHY MAY  
BE DISTORTED RELATIVE TO  
MAPPING.



J:\TRACKWORK\3843\_Beltline\Track\Trk\_Sheets\01\_Plan-Profiles\_Dec\_31\28\_Plan\_Profile - Layout1.dwg  
4/6/2009 6:00 PM  
ALL-COLOR.ctb  
Banks, Cordell

REV	DATE	BY	REVISIONS DESCRIPTION

DRAFT

**DMJM HARRIS | AECOM**

1201 Peachtree Street NE  
400 Colony Square Suite 1104  
Atlanta, GA 30361

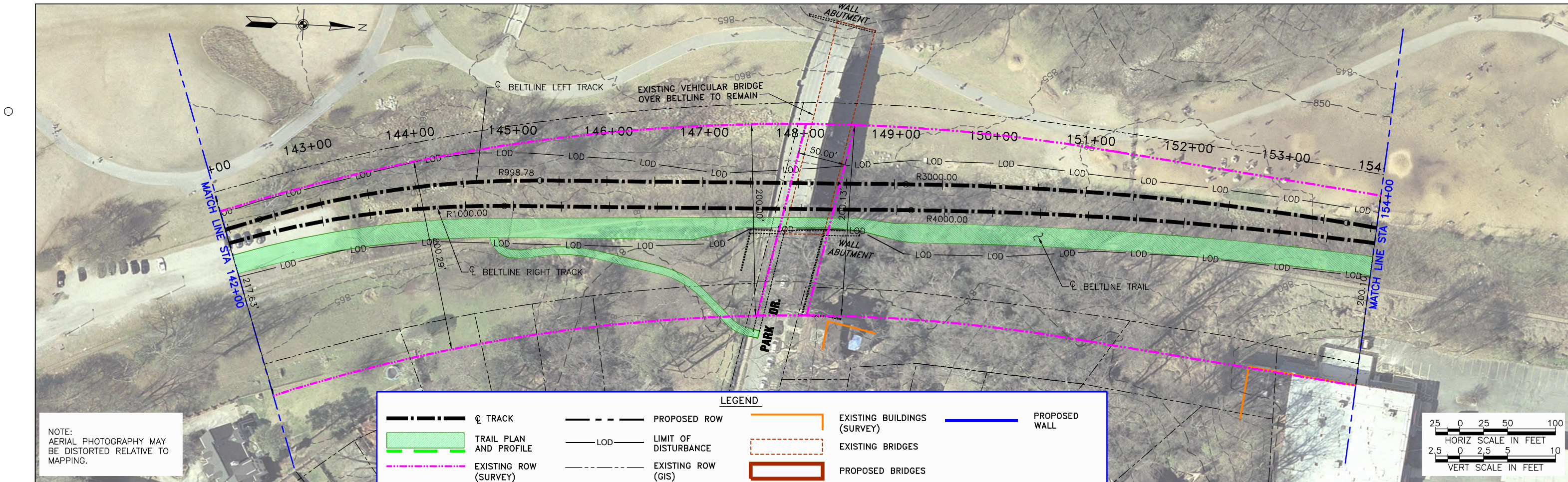


DESIGNED BY: CHG
DRAWN BY: CAB
CHECKED BY: WDF
APPROVED BY:
SCALE: AS NOTED
SUBMITTAL DATE: DECEMBER 31, 2008

BELTLINE CORRIDOR  
ENVIRONMENTAL STUDY

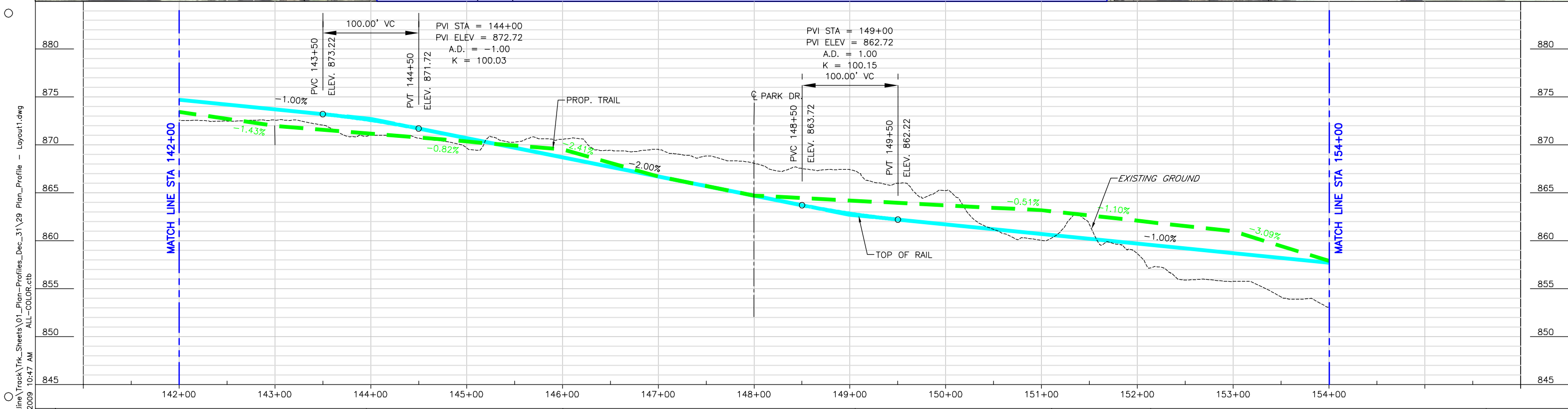
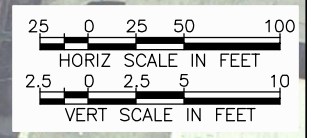
**CONCEPTUAL TRANSIT AND TRAIL ALIGNMENT  
NORTHEAST QUADRANT  
STA. 131+00 TO STA. 142+00**

DRAWING NO: PP011
REVISION: 0
CONTRACT NO: 200703566
SHEET NO: 28



NOTE:  
AERIAL PHOTOGRAPHY MAY  
BE DISTORTED RELATIVE TO  
MAPPING.

LEGEND			
	☉ TRACK		PROPOSED ROW
	TRAIL PLAN AND PROFILE		EXISTING BUILDINGS (SURVEY)
	EXISTING ROW (SURVEY)		EXISTING BRIDGES
	LOD		EXISTING ROW (GIS)
			PROPOSED BRIDGES
			PROPOSED WALL



J:\TRACKWORK\3643\_Beltline\Track\Trk\_Sheets\01\_Plan-Profiles\_Dec\_31\28\_Plan\_Profile - Layout1.dwg  
4/1/2009 10:47 AM  
ALL-COLOR.ctb  
Banks, Cordell

REV	DATE	BY	DESCRIPTION

**DRAFT**

**DMJM HARRIS | AECOM**  
1201 Peachtree Street NE  
400 Colony Square Suite 1104  
Atlanta, GA 30361

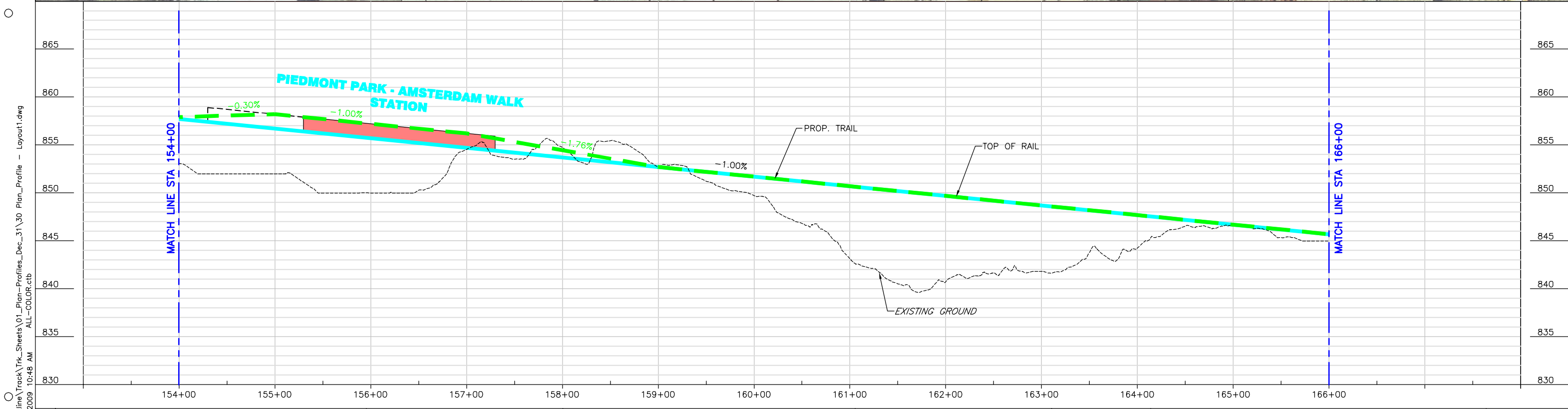
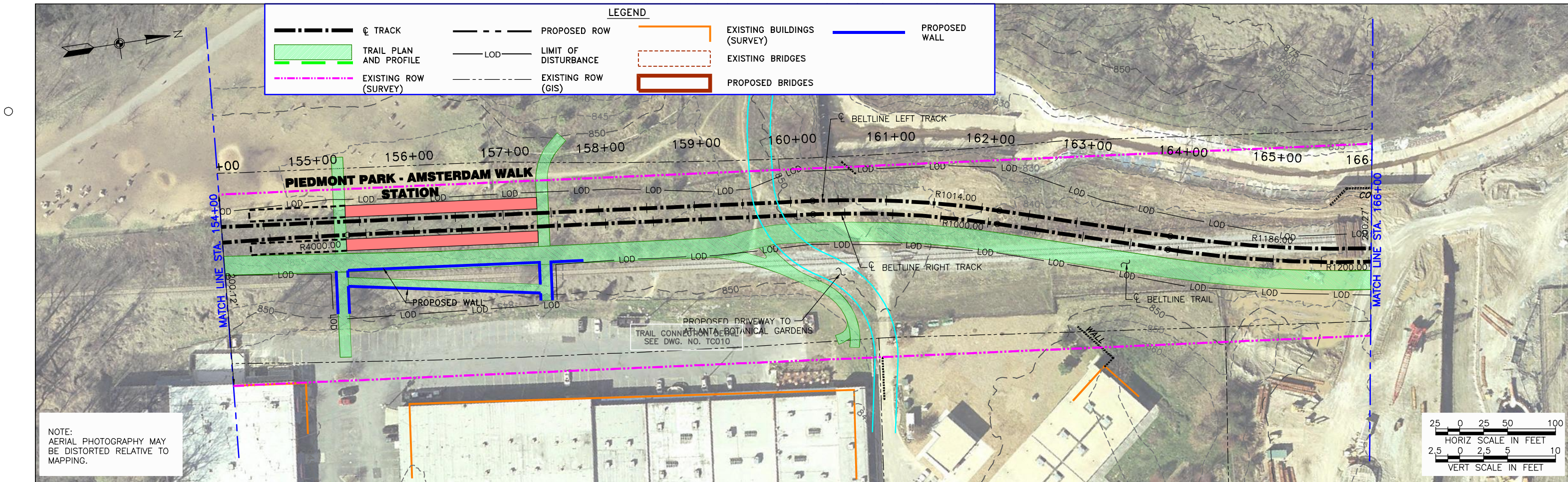


DESIGNED BY: CHG  
DRAWN BY: CAB  
CHECKED BY: WDF  
APPROVED BY: \_\_\_\_\_  
SCALE: AS NOTED  
SUBMITTAL DATE: DECEMBER 31, 2008

BELTLINE CORRIDOR ENVIRONMENTAL STUDY  
**CONCEPTUAL TRANSIT AND TRAIL ALIGNMENT NORTHEAST QUADRANT**  
STA. 142+00 TO STA. 154+00

DRAWING NO: PPO12  
REVISION: 0  
CONTRACT NO: 200703566  
SHEET NO: 29





REV	DATE	BY	REVISIONS DESCRIPTION

**DMJM HARRIS | AECOM**

1201 Peachtree Street NE  
400 Colony Square Suite 1104  
Atlanta, GA 30361



**ATLANTA BELTLINE INC.**

DESIGNED BY: CHG  
DRAWN BY: CAB  
CHECKED BY: WDF  
APPROVED BY: \_\_\_\_\_

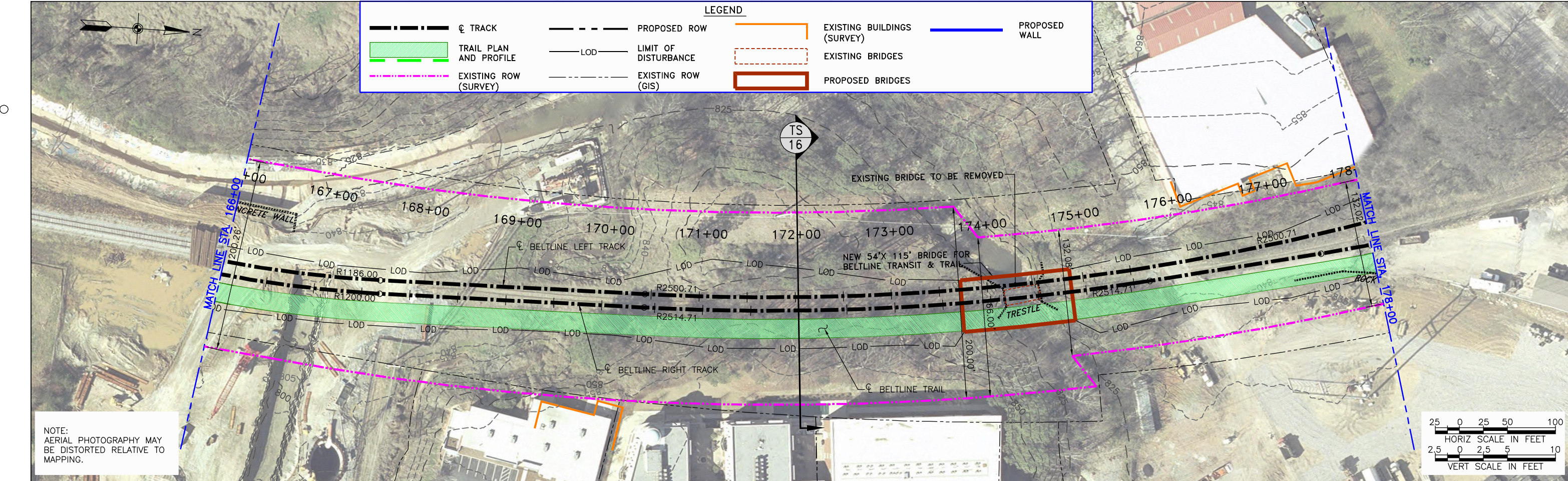
SCALE: AS NOTED  
SUBMITTAL DATE: DECEMBER 31, 2008

BELTLINE CORRIDOR ENVIRONMENTAL STUDY

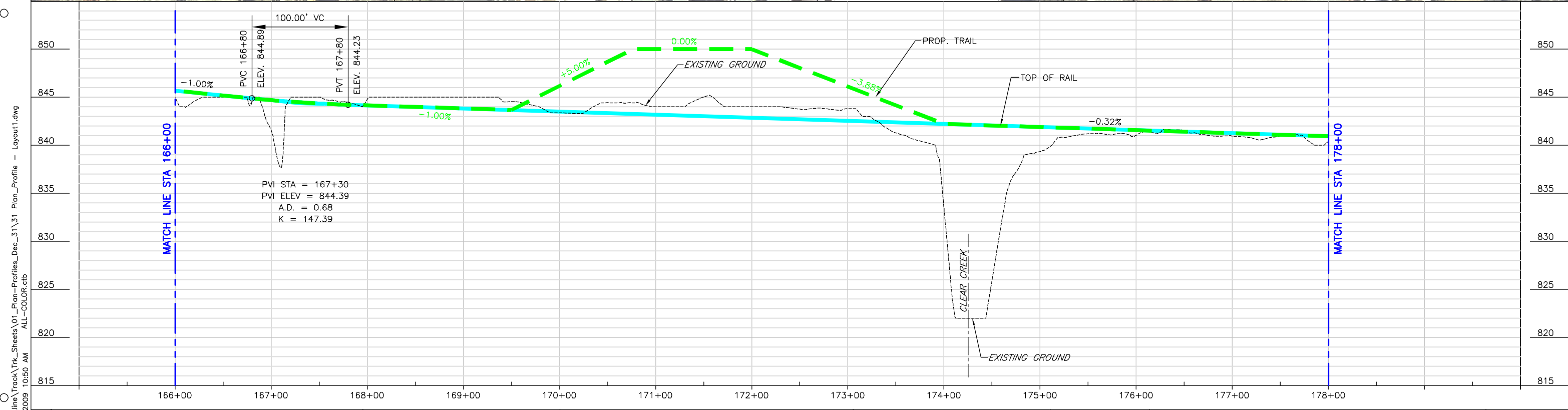
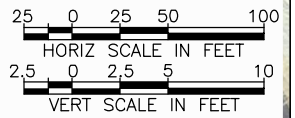
**CONCEPTUAL TRANSIT AND TRAIL ALIGNMENT  
NORTHEAST QUADRANT  
STA. 154+00 TO STA. 166+00**

DRAWING NO:	PP013
REVISION:	0
CONTRACT NO:	200703566
SHEET NO:	30

J:\TRACKWORK\3843\_Beltline\Track\Trk\_Sheets\01\_Plan\_Profiles\_Dec\_31\30\_Plan\_Profile - Layout1.dwg  
 ALL-COLOR.ctb  
 4/1/2009 10:48 AM  
 Banks, Cordell



NOTE:  
AERIAL PHOTOGRAPHY MAY  
BE DISTORTED RELATIVE TO  
MAPPING.



J:\TRACKWORK\3843\_Beltline\Track\Trk\_Sheets\01\_Plan-Profiles\_Dec\_31\31\_Plan\_Profile - Layout1.dwg  
Banks, Cordell  
4/1/2009 10:50 AM  
ALL-COLOR.ctb

REV	DATE	BY	REVISIONS DESCRIPTION

**DRAFT**

**DMJM HARRIS | AECOM**

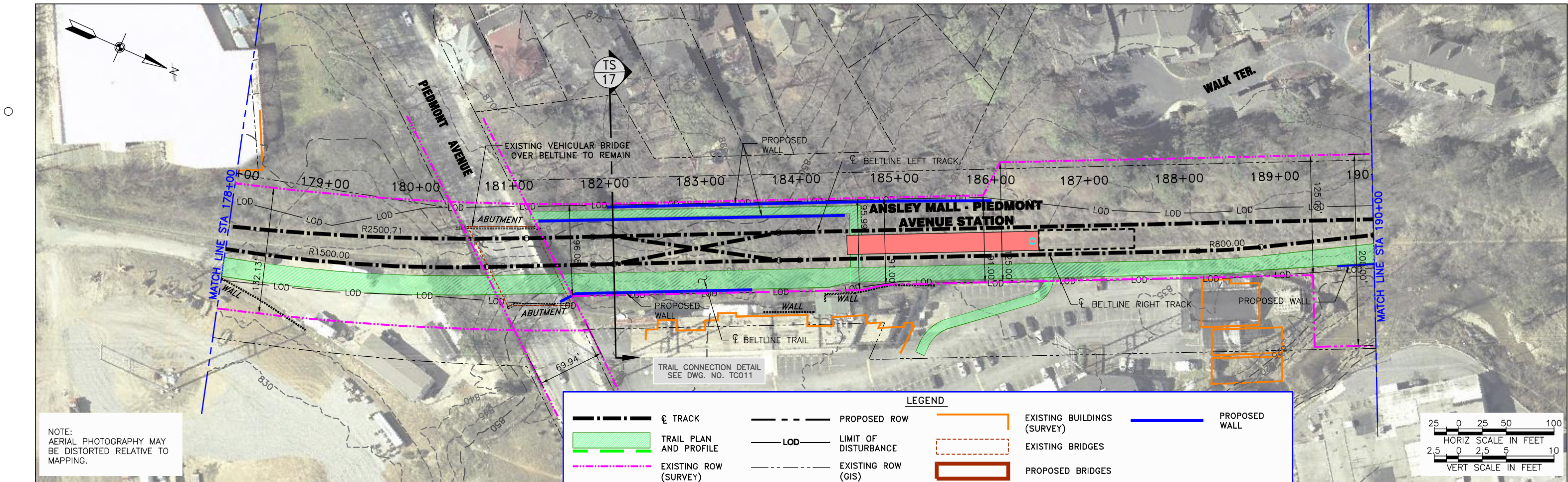
1201 Peachtree Street NE  
400 Colony Square Suite 1104  
Atlanta, GA 30361

DESIGNED BY: CHG  
DRAWN BY: CAB  
CHECKED BY: WDF  
APPROVED BY: \_\_\_\_\_  
SCALE: AS NOTED  
SUBMITTAL DATE: DECEMBER 31, 2008

BELTLINE CORRIDOR ENVIRONMENTAL STUDY

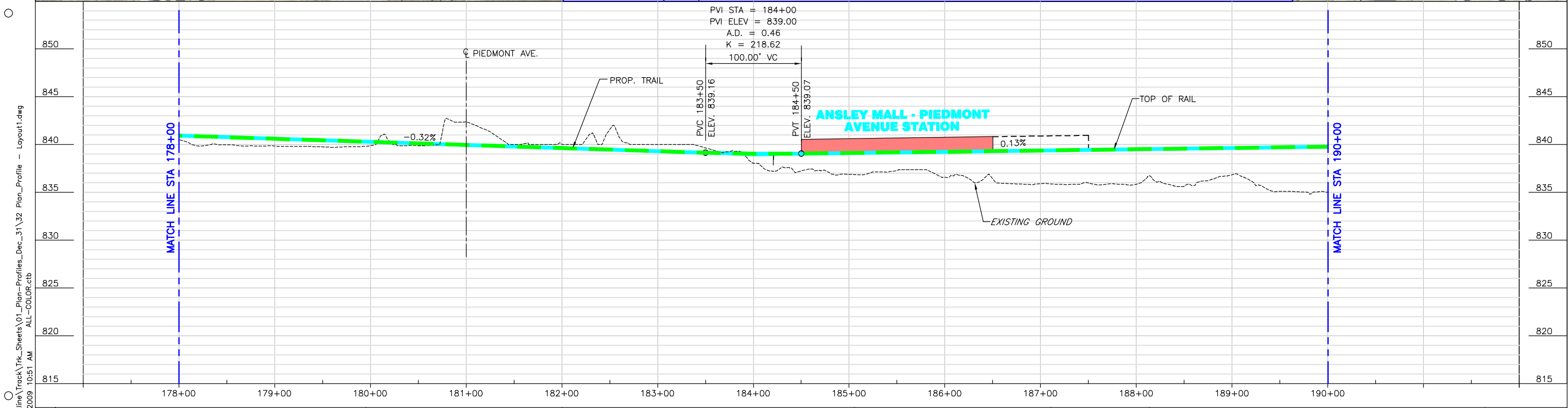
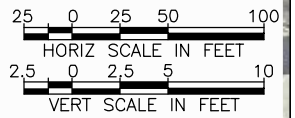
**CONCEPTUAL TRANSIT AND TRAIL ALIGNMENT  
NORTHEAST QUADRANT  
STA. 166+00 TO STA. 178+00**

DRAWING NO:	PP014
REVISION:	0
CONTRACT NO:	200703566
SHEET NO:	31



NOTE:  
AERIAL PHOTOGRAPHY MAY  
BE DISTORTED RELATIVE TO  
MAPPING.

LEGEND			
	☉ TRACK		PROPOSED ROW
	TRAIL PLAN AND PROFILE		LIMIT OF DISTURBANCE
	EXISTING ROW (SURVEY)		EXISTING ROW (GIS)
	EXISTING BUILDINGS (SURVEY)		EXISTING BRIDGES
	PROPOSED WALL		PROPOSED BRIDGES



J:\TRACKWORK\3843\_Beltline\Track\Trk\_Sheets\01\_Plan-Profiles\_Dec\_31\32\_Plan\_Profile - Layout1.dwg  
4/1/2009 10:51 AM  
ALL-COLOR.ctb  
Banks, Cordell

REV	DATE	BY	DESCRIPTION

**DRAFT**

**DMJM HARRIS | AECOM**

1201 Peachtree Street NE  
400 Colony Square Suite 1104  
Atlanta, GA 30361

DESIGNED BY: CHG  
DRAWN BY: CAB  
CHECKED BY: WDF  
APPROVED BY: \_\_\_\_\_

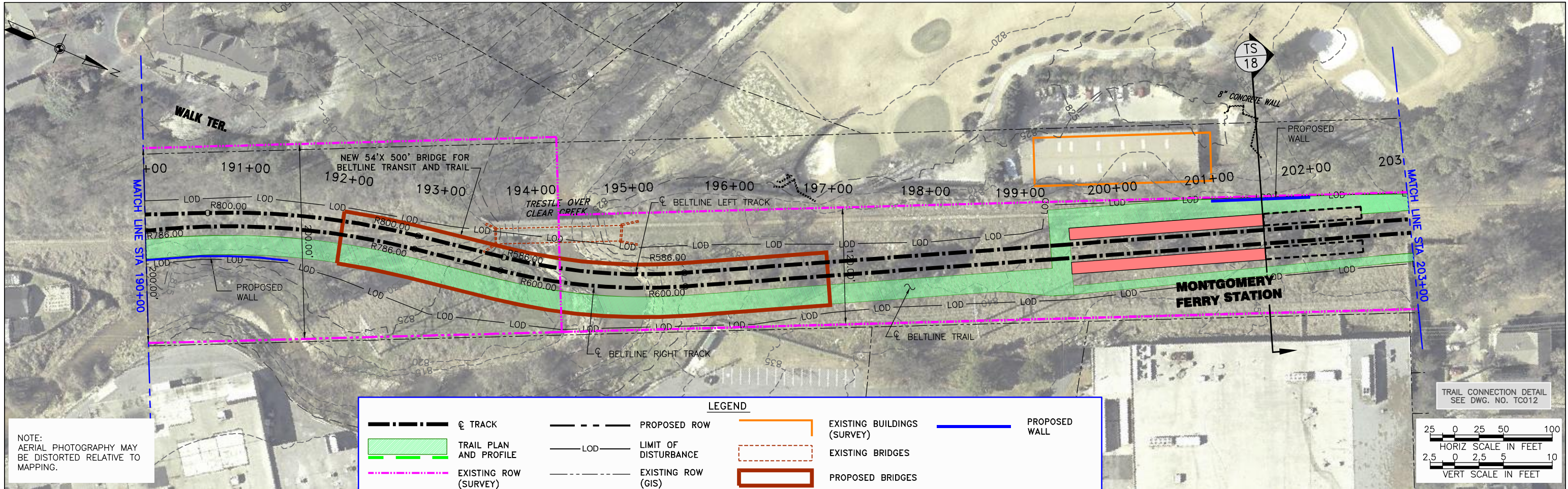
SCALE: AS NOTED  
SUBMITTAL DATE: DECEMBER 31, 2008

BELTLINE CORRIDOR ENVIRONMENTAL STUDY

**CONCEPTUAL TRANSIT AND TRAIL ALIGNMENT  
NORTHEAST QUADRANT  
STA. 178+00 TO STA. 190+00**

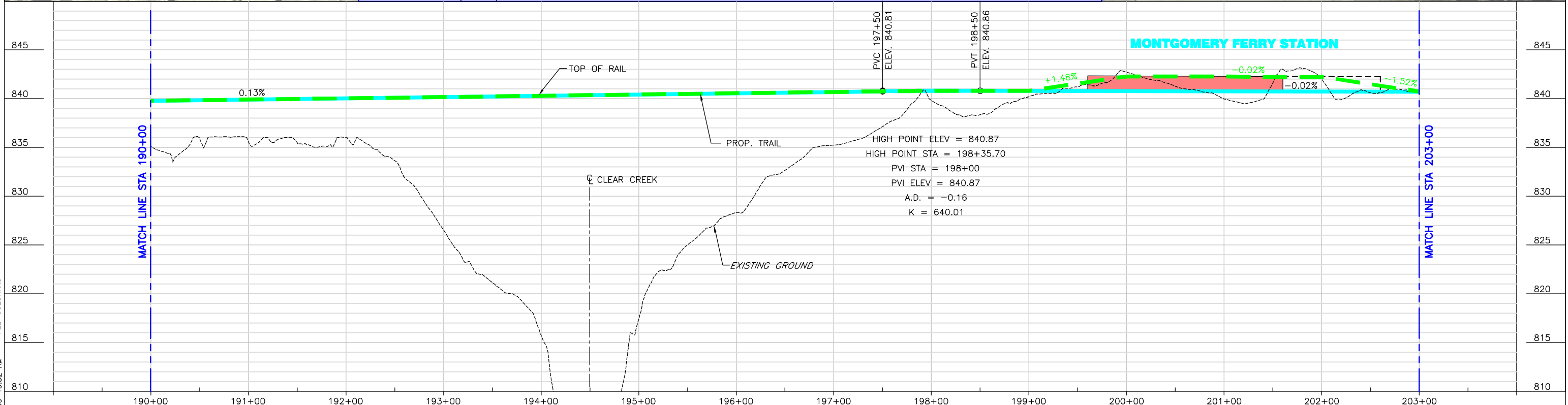
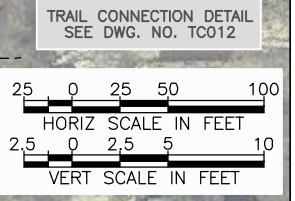
DRAWING NO:	PP015
REVISION:	0
CONTRACT NO:	200703566
SHEET NO:	32

J:\TRACKWORK\3643\_Beltline\Track\Trk\_Sheets\01\_Plan-Profiles\Dec\_31\33\_Plan\_Profile - Layout1.dwg  
 Banks, Cordell 4/1/2009 10:52 AM ALL-COLOR.ctb



NOTE:  
 AERIAL PHOTOGRAPHY MAY  
 BE DISTORTED RELATIVE TO  
 MAPPING.

LEGEND			
	☉ TRACK		PROPOSED ROW
	TRAIL PLAN AND PROFILE		LIMIT OF DISTURBANCE
	EXISTING ROW (SURVEY)		EXISTING ROW (GIS)
	EXISTING BUILDINGS (SURVEY)		PROPOSED BRIDGES
	PROPOSED WALL		



REV	DATE	BY	REVISIONS DESCRIPTION

**DRAFT**

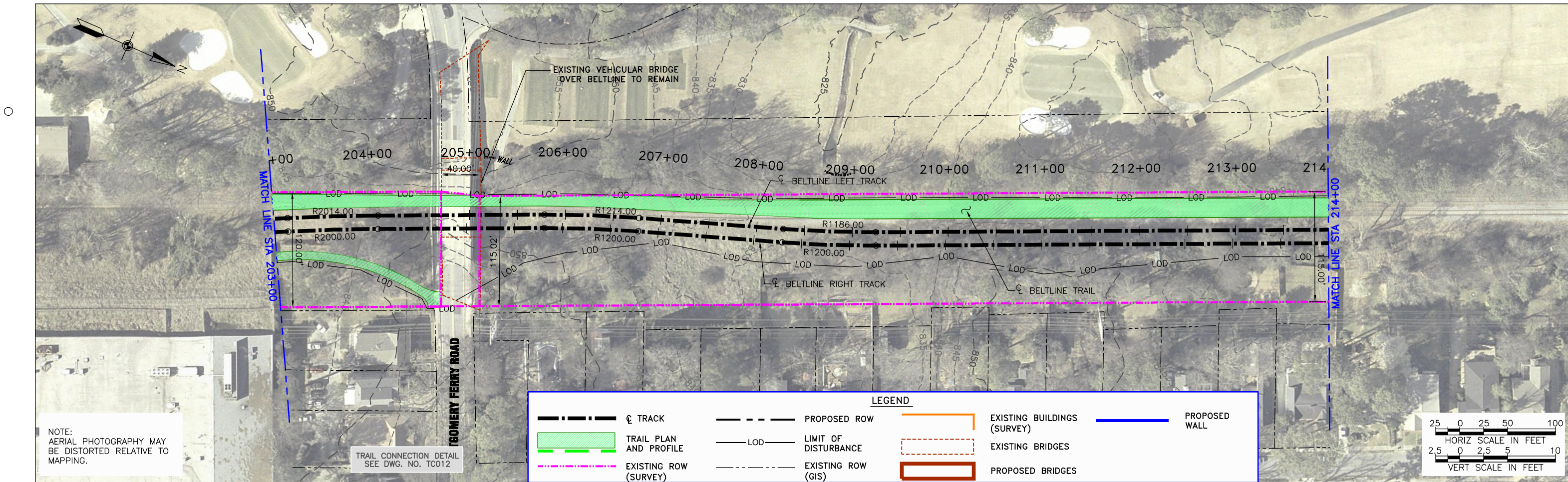
**DMJM HARRIS | AECOM**  
 1201 Peachtree Street NE  
 400 Colony Square Suite 1104  
 Atlanta, GA 30361



DESIGNED BY: CHG
DRAWN BY: CAB
CHECKED BY: WDF
APPROVED BY:
SCALE: AS NOTED
SUBMITTAL DATE: DECEMBER 31, 2008

BELTLINE CORRIDOR  
 ENVIRONMENTAL STUDY  
**CONCEPTUAL TRANSIT AND TRAIL ALIGNMENT  
 NORTHEAST QUADRANT  
 STA. 190+00 TO STA. 203+00**

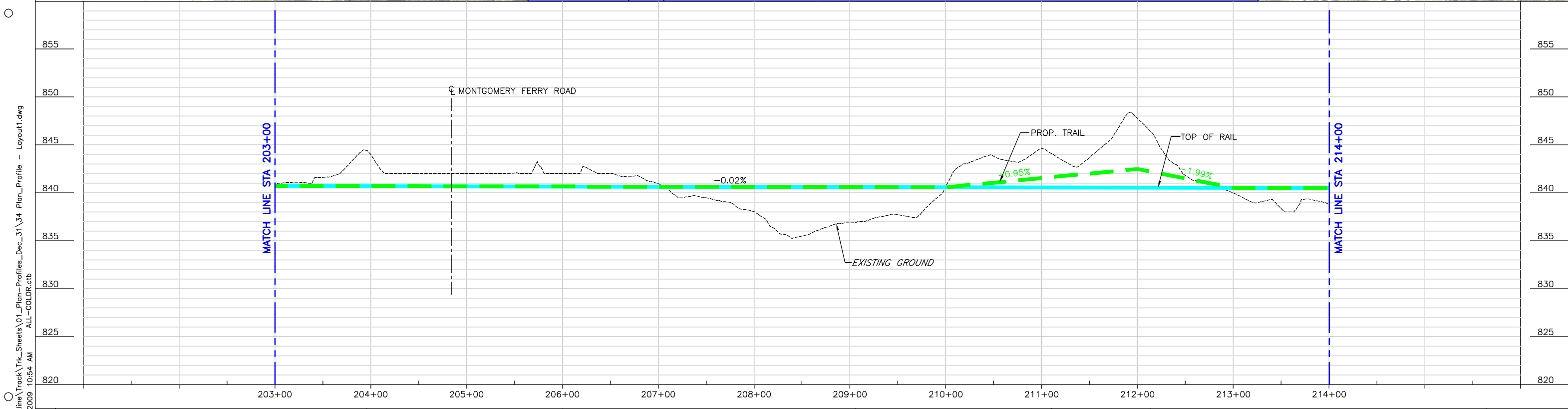
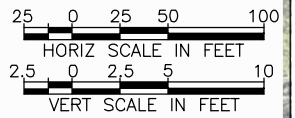
DRAWING NO: PPO16
REVISION: 0
CONTRACT NO: 200703566
SHEET NO: 33



NOTE:  
AERIAL PHOTOGRAPHY MAY  
BE DISTORTED RELATIVE TO  
MAPPING.

TRAIL CONNECTION DETAIL  
SEE DWG. NO. TC012

LEGEND			
	☉ TRACK		PROPOSED ROW
	TRAIL PLAN AND PROFILE		EXISTING ROW (GIS)
	EXISTING ROW (SURVEY)		EXISTING BUILDINGS (SURVEY)
	PROPOSED ROW		EXISTING BRIDGES
	LIMIT OF DISTURBANCE		PROPOSED BRIDGES
	EXISTING ROW (GIS)		PROPOSED WALL



J:\TRACKWORK\3643\_Beltline\Track\Trk\_Sheets\01\_Plan-Profiles\_Dec\_31\34\_Plan\_Profile - Layout1.dwg  
ALL-COLOR.ctb  
4/1/2009 10:54 AM  
Banks, Cordell

REV	DATE	BY	DESCRIPTION

**DRAFT**

**DMJM HARRIS | AECOM**  
1201 Peachtree Street NE  
400 Colony Square Suite 1104  
Atlanta, GA 30361

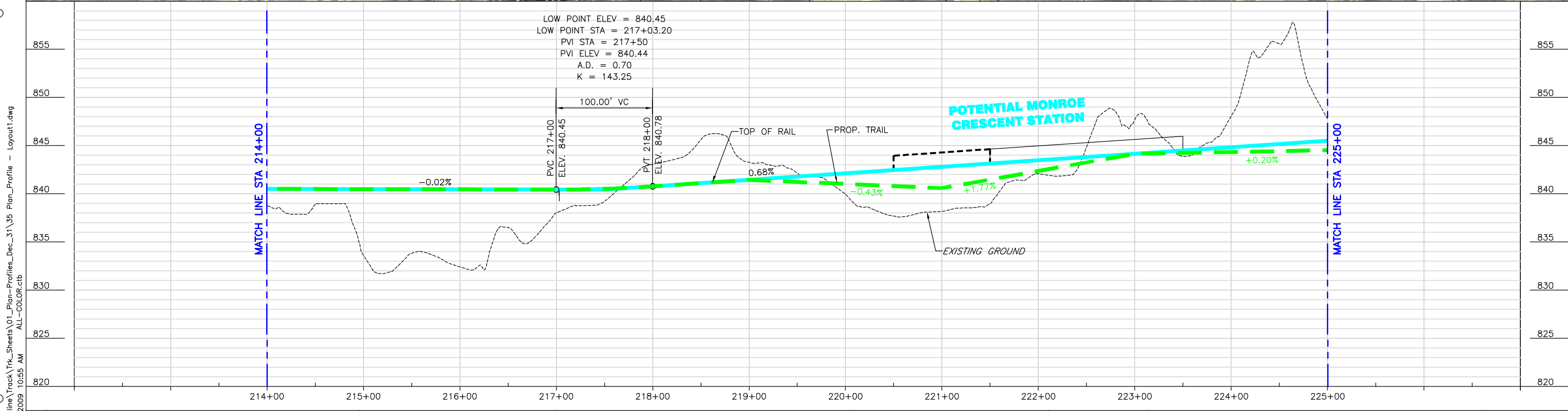


DESIGNED BY: CHG  
DRAWN BY: CAB  
CHECKED BY: WDF  
APPROVED BY: \_\_\_\_\_  
SCALE: AS NOTED  
SUBMITTAL DATE: DECEMBER 31, 2008

BELTLINE CORRIDOR ENVIRONMENTAL STUDY

**CONCEPTUAL TRANSIT AND TRAIL ALIGNMENT  
NORTHEAST QUADRANT  
STA. 203+00 TO STA. 214+00**

DRAWING NO:	PP017
REVISION:	0
CONTRACT NO:	200703566
SHEET NO:	34



REV	DATE	BY	DESCRIPTION

**DMJM HARRIS | AECOM**

1201 Peachtree Street NE  
 400 Colony Square Suite 1104  
 Atlanta, GA 30361



**ATLANTA BELTLINE INC.**

DESIGNED BY: CHG  
 DRAWN BY: CAB  
 CHECKED BY: WDF  
 APPROVED BY: [Signature]

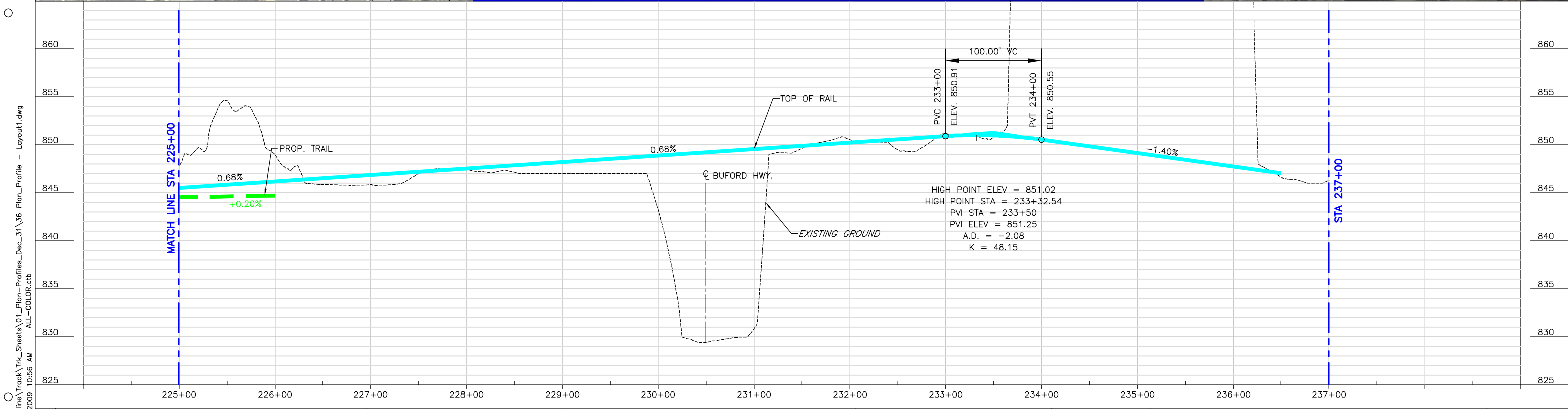
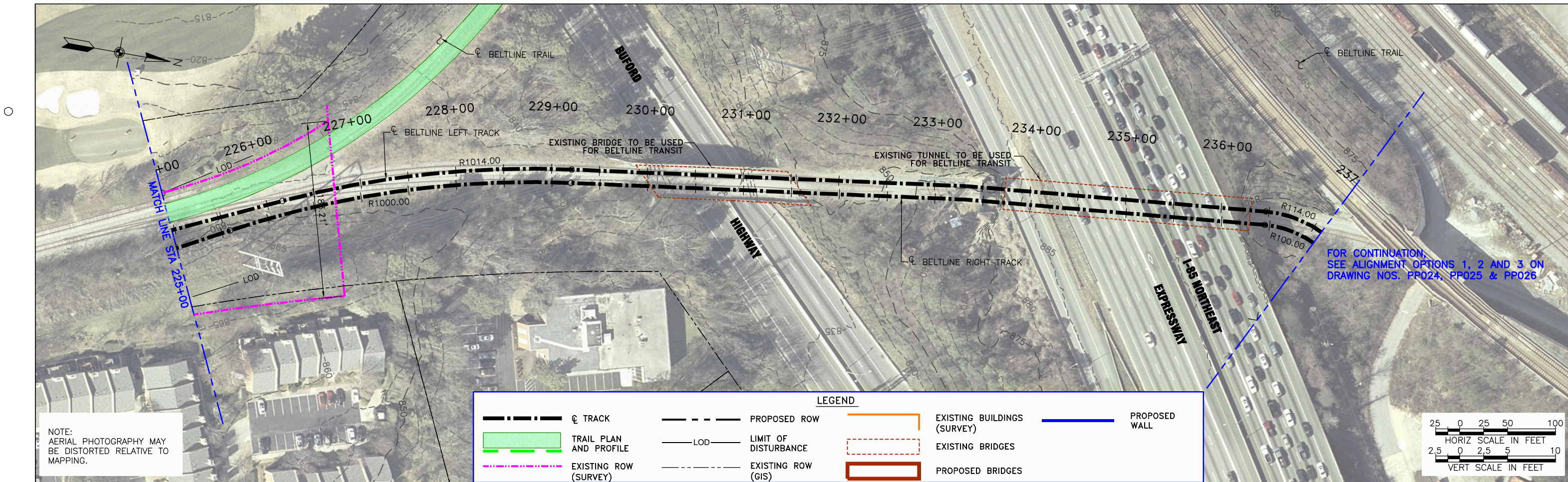
SCALE: AS NOTED  
 SUBMITTAL DATE: DECEMBER 31, 2008

BELTLINE CORRIDOR ENVIRONMENTAL STUDY

**CONCEPTUAL TRANSIT AND TRAIL ALIGNMENT  
 NORTHEAST QUADRANT  
 STA. 214+00 TO STA. 225+00**

DRAWING NO:	PP018
REVISION:	0
CONTRACT NO:	200703566
SHEET NO:	35

J:\TRACKWORK\3843\_Beltline\Track\Trk\_Sheets\01\_Plan-Profiles\_Dec\_31\35\_Plan\_Profile - Layout1.dwg  
 Banks, Cordell  
 4/1/2009 10:55 AM  
 ALL-COLOR.ctb



J:\TRACKWORK\3643\_Beltline\Track\Trk\_Sheets\01\_Plan-Profiles\_Dec\_31\_36\_Plan\_Profile - Layout1.dwg  
4/1/2009 10:56 AM  
ALL-COLOR.ctb  
Banks, Cordell

REV	DATE	BY	DESCRIPTION

**DRAFT**

**DMJM HARRIS | AECOM**

1201 Peachtree Street NE  
400 Colony Square Suite 1104  
Atlanta, GA 30361



**ATLANTA BELTLINE INC.**

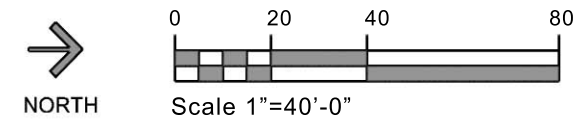
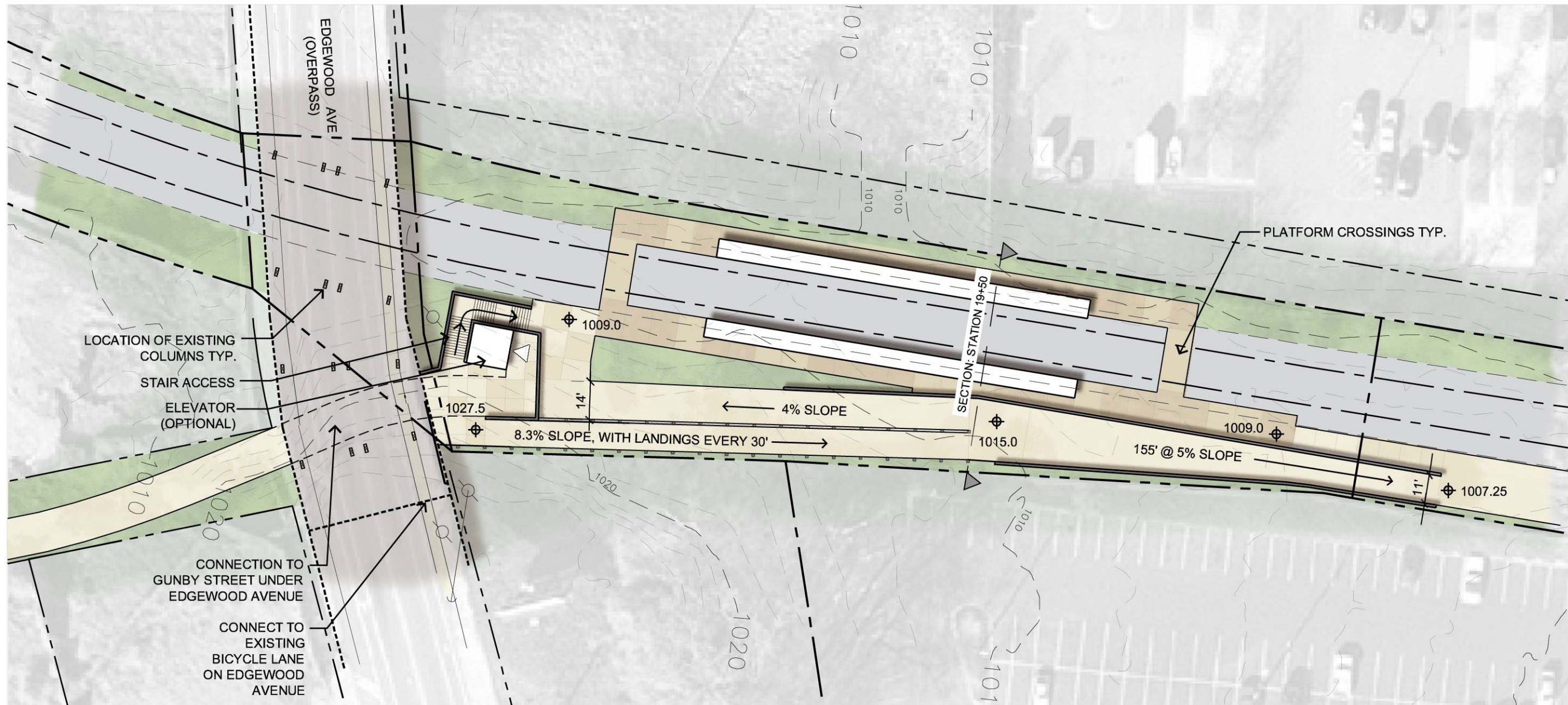
**BeltLine**

DESIGNED BY: CHG  
DRAWN BY: CAB  
CHECKED BY: WDF  
APPROVED BY: [Signature]  
SCALE: AS NOTED  
SUBMITTAL DATE: DECEMBER 31, 2008

BELTLINE CORRIDOR ENVIRONMENTAL STUDY

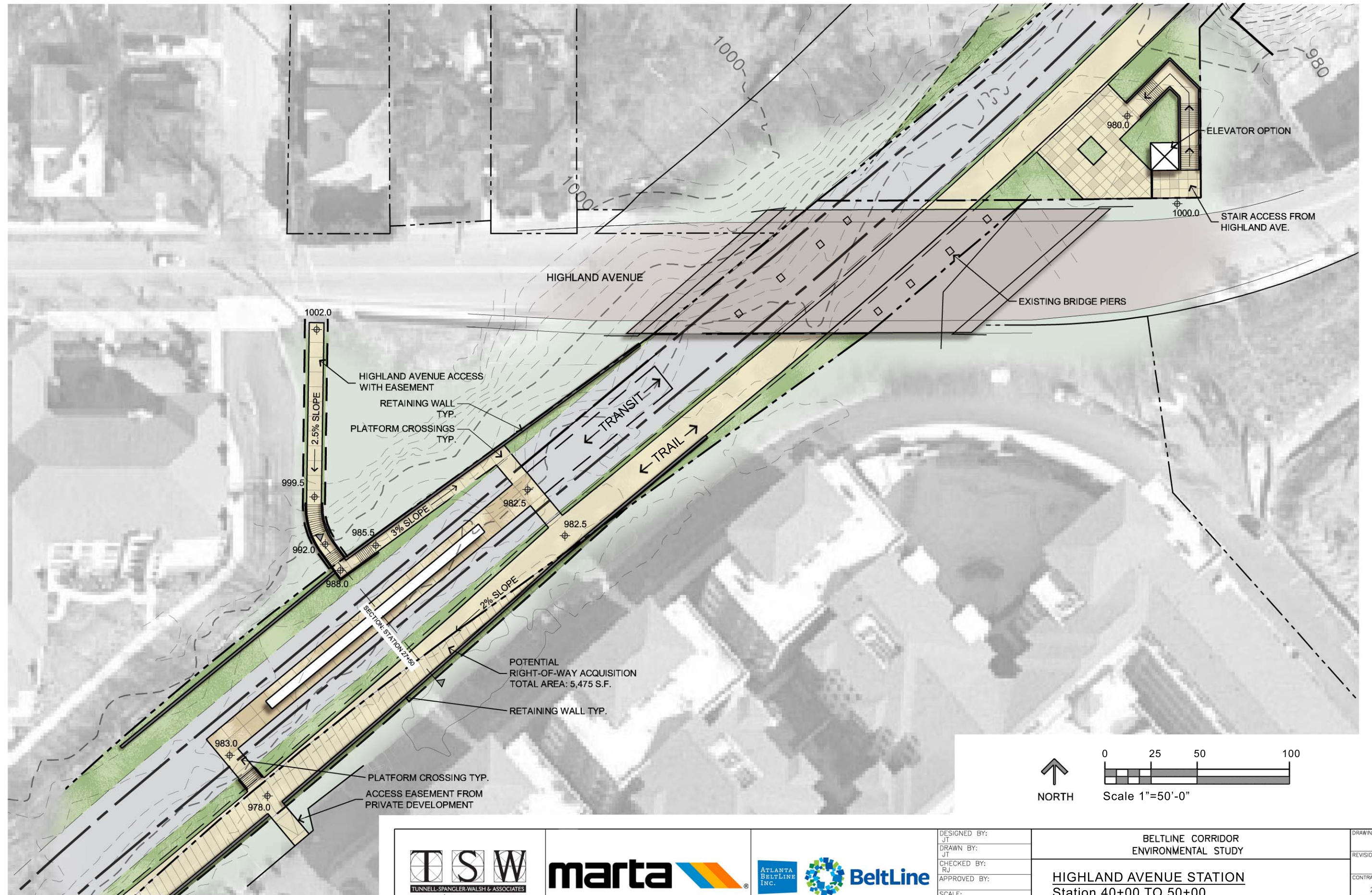
**CONCEPTUAL TRANSIT AND TRAIL ALIGNMENT  
NORTHEAST QUADRANT  
STA. 225+00 TO STA. 237+00**

DRAWING NO:	PP019
REVISION:	0
CONTRACT NO:	200703566
SHEET NO:	36

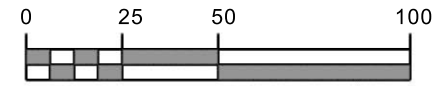


<p>TUNNELL-SPANGLER-WALSH &amp; ASSOCIATES 1389 Peachtree Street NE, Suite 200 Atlanta, Georgia 30309</p>			DESIGNED BY: JT	<p>BELTLINE CORRIDOR ENVIRONMENTAL STUDY</p>	DRAWING NO: TC002
			DRAWN BY: JT		REVISION: 0
			CHECKED BY: RJ	<p>EDGEWOOD STATION Station 15+00 TO 25+00</p>	CONTRACT NO: 20070.3566
			APPROVED BY:		SHEET NO: 37
			SCALE: AS NOTED		
			SUBMITTAL DATE: DECEMBER 19, 2008		





NORTH



Scale 1"=50'-0"

**T S W**  
 TUNNELL SPANGLER WALSH & ASSOCIATES  
 1389 Peachtree Street NE, Suite 200  
 Atlanta, Georgia 30309

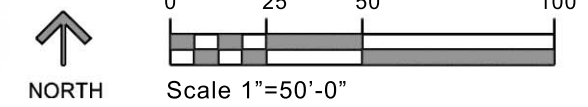
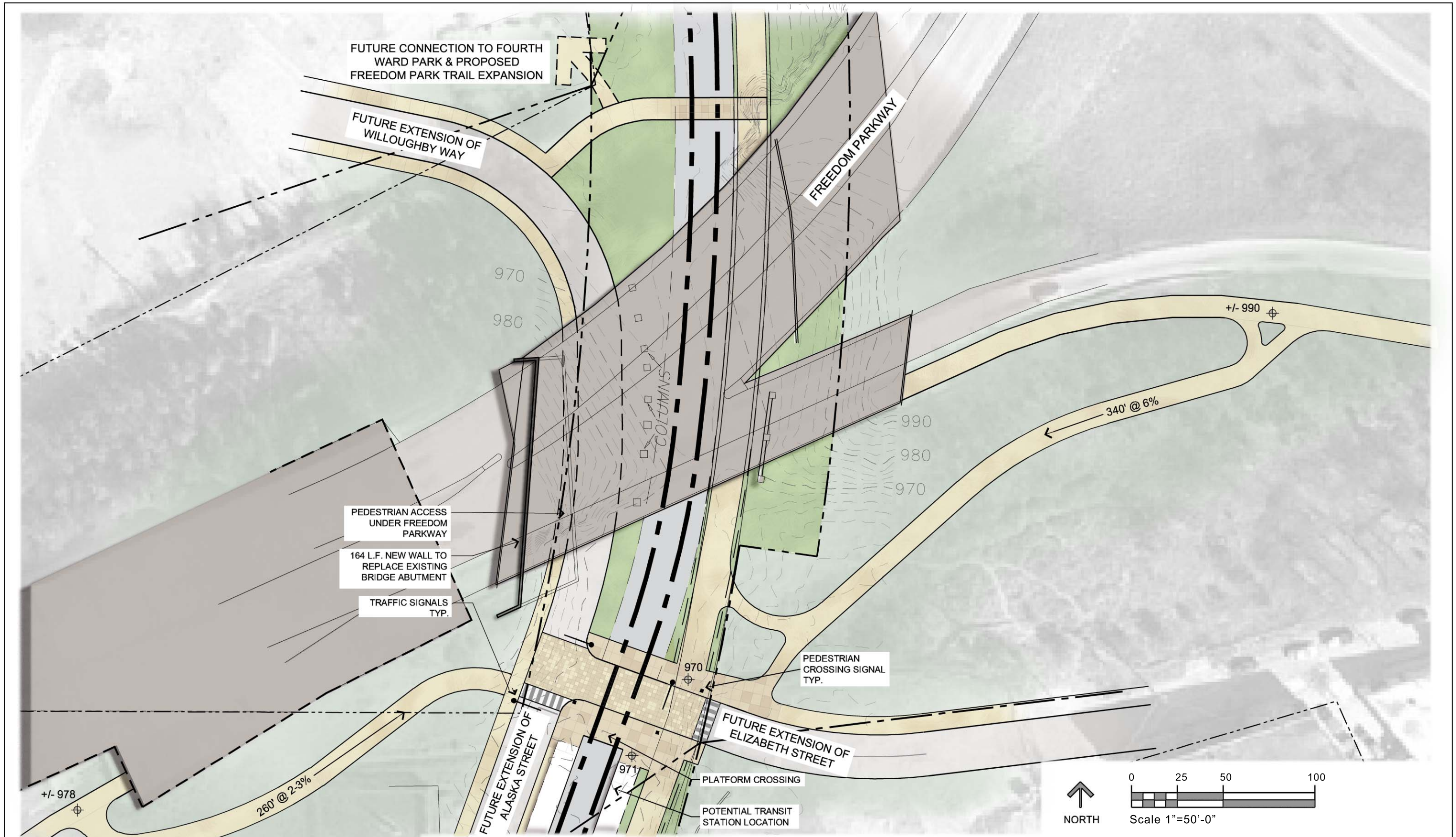
**marta**

ATLANTA BELTLINE INC. **BeltLine**

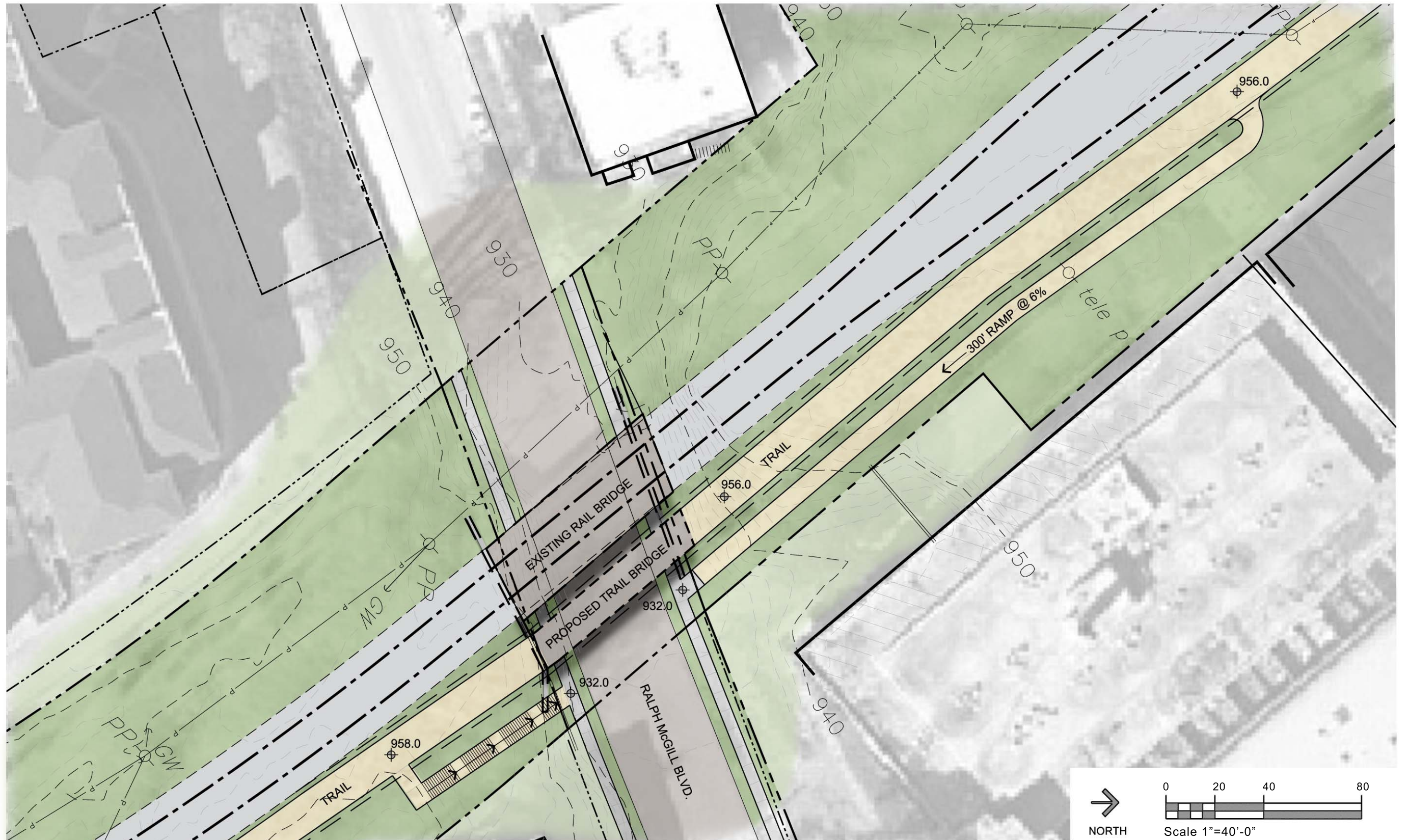
DESIGNED BY:  
JT  
 DRAWN BY:  
JT  
 CHECKED BY:  
RJ  
 APPROVED BY:  
  
 SCALE:  
AS NOTED  
 SUBMITTAL DATE:  
MARCH 11, 2009

BELTLINE CORRIDOR  
 ENVIRONMENTAL STUDY  
**HIGHLAND AVENUE STATION**  
 Station 40+00 TO 50+00

DRAWING NO:  
TC003  
 REVISION:  
1  
 CONTRACT NO:  
200703566  
 SHEET NO:  
38



 <b>TUNNELL-SPANGLER-WALSH &amp; ASSOCIATES</b> 1389 Peachtree Street NE, Suite 200 Atlanta, Georgia 30309			DESIGNED BY: JT	<b>BELTLINE CORRIDOR</b> <b>ENVIRONMENTAL STUDY</b>	DRAWING NO: TC004
			DRAWN BY: JT, BS CHECKED BY: RJ APPROVED BY:		REVISION: 0 CONTRACT NO: 200703566 SHEET NO: 39
 SCALE: AS NOTED SUBMITTAL DATE: JANUARY 31, 2009			<b>FREEDOM PARKWAY</b> Station 57+00 TO 61+00		



DESIGNED BY:  
JT  
 DRAWN BY:  
JT  
 CHECKED BY:  
RJ  
 APPROVED BY:  
  
 SCALE:  
AS NOTED  
 SUBMITTAL DATE:  
JANUARY 31, 2009

BELTLINE CORRIDOR  
 ENVIRONMENTAL STUDY

**RALPH MCGILL BOULEVARD**  
 Station 70+00 TO 73+00

DRAWING NO:  
TC005  
 REVISION:  
0  
 CONTRACT NO:  
20070.3566  
 SHEET NO:  
40



NORTH



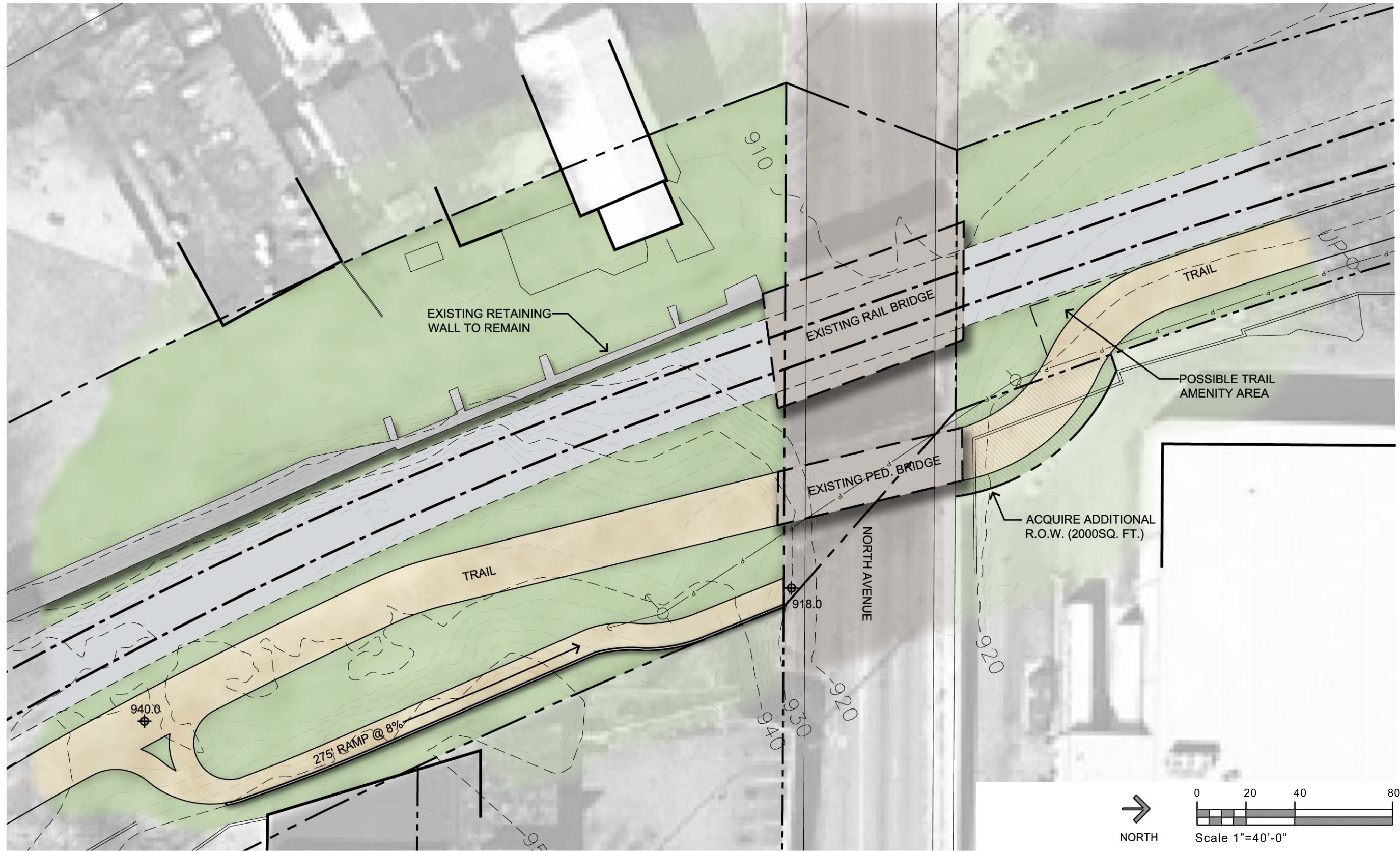
Scale 1"=40'-0"



DESIGNED BY:  
JT  
DRAWN BY:  
JT  
CHECKED BY:  
RJ  
APPROVED BY:  
  
SCALE:  
AS NOTED  
SUBMITTAL DATE:  
DECEMBER 19, 2008

BELTLINE CORRIDOR  
ENVIRONMENTAL STUDY  
  
**ANGIER SPRINGS ROAD STATION**  
Station 76+00 TO 80+00

DRAWING NO:  
TC006  
REVISION:  
0  
CONTRACT NO:  
200703566  
SHEET NO:  
41

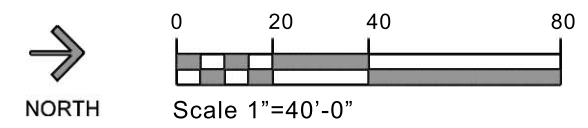
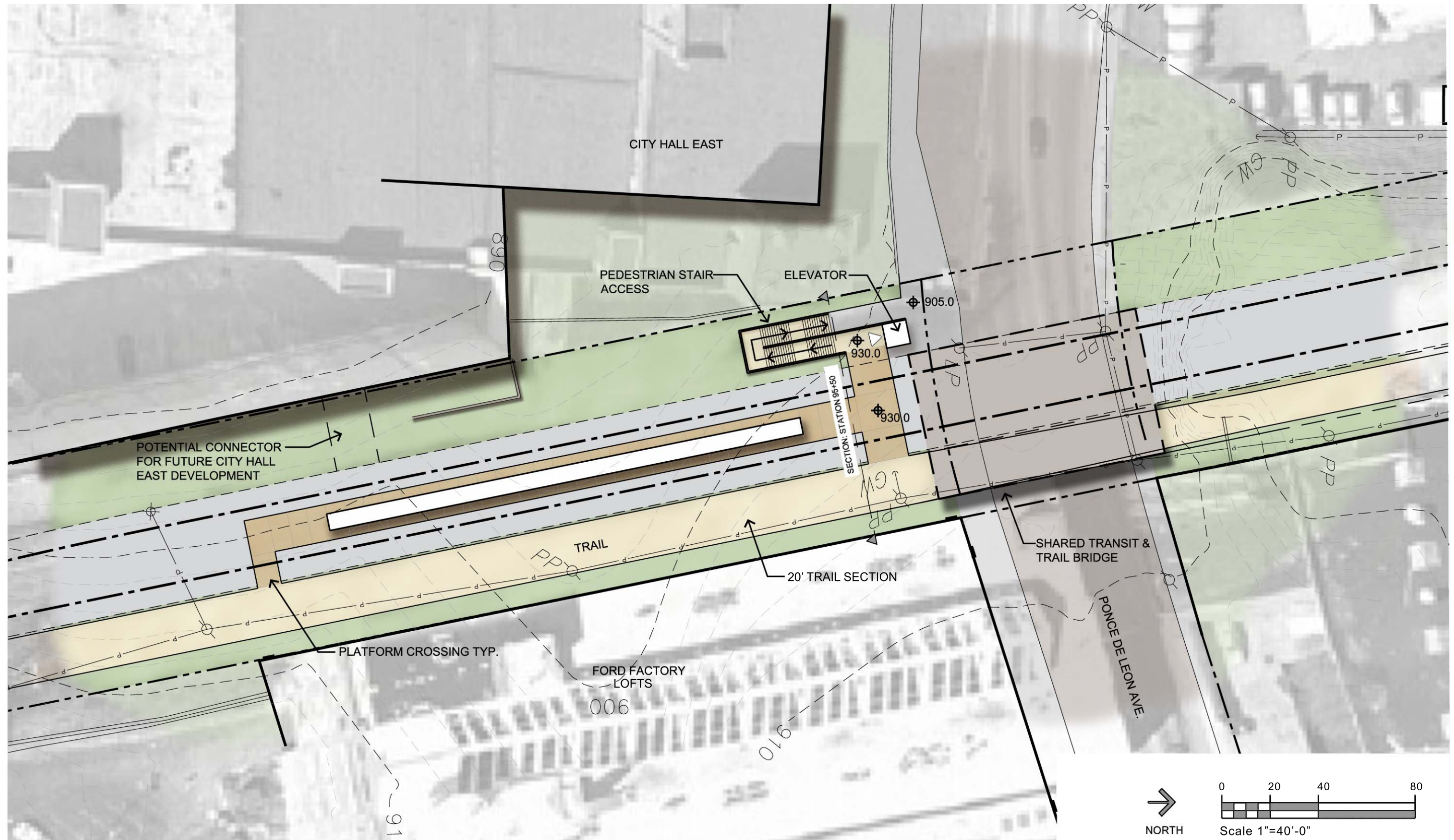


DESIGNED BY:  
JT  
DRAWN BY:  
JT  
CHECKED BY:  
RJ  
APPROVED BY:  
  
SCALE:  
AS NOTED  
SUBMITTAL DATE:  
DECEMBER 19, 2008

BELTLINE CORRIDOR  
ENVIRONMENTAL STUDY

**NORTH AVENUE**  
Station 85+00 TO 90+00

DRAWING NO:  
TC007  
REVISION:  
0  
CONTRACT NO:  
200703566  
SHEET NO:  
42

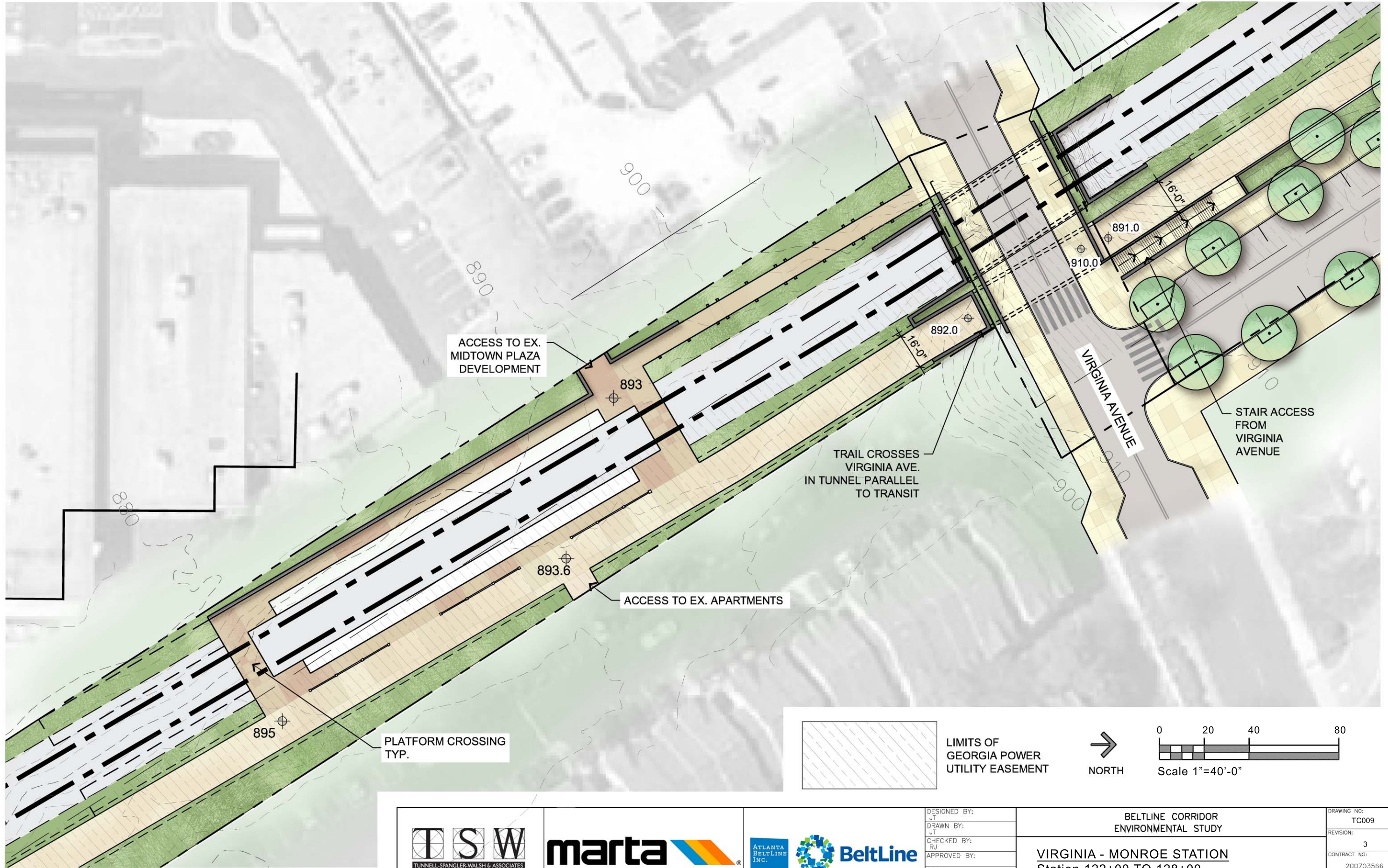


DESIGNED BY:  
JT  
DRAWN BY:  
JT  
CHECKED BY:  
RJ  
APPROVED BY:  
  
SCALE:  
AS NOTED  
SUBMITTAL DATE:  
DECEMBER 19, 2008

BELTLINE CORRIDOR  
ENVIRONMENTAL STUDY

**PONCE DE LEON STATION**  
Station 92+00 TO 97+00

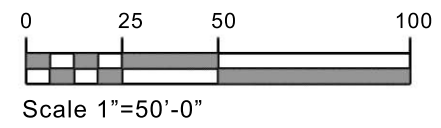
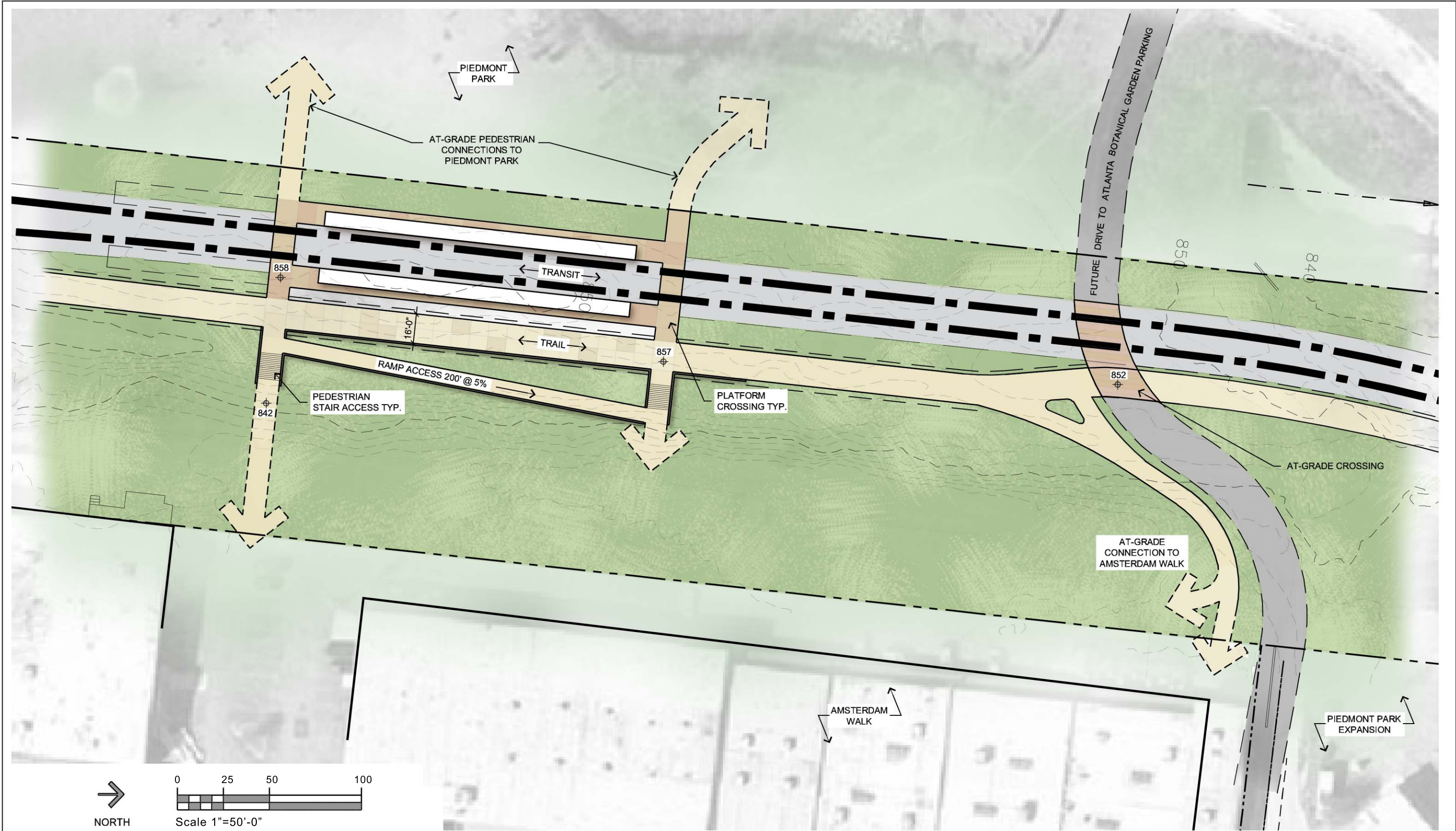
DRAWING NO:  
TC008  
REVISION:  
0  
CONTRACT NO:  
200703566  
SHEET NO:  
43



DESIGNED BY: JT  
 DRAWN BY: JT  
 CHECKED BY: RJ  
 APPROVED BY:  
 SCALE: AS NOTED  
 SUBMITTAL DATE: APRIL 3, 2009

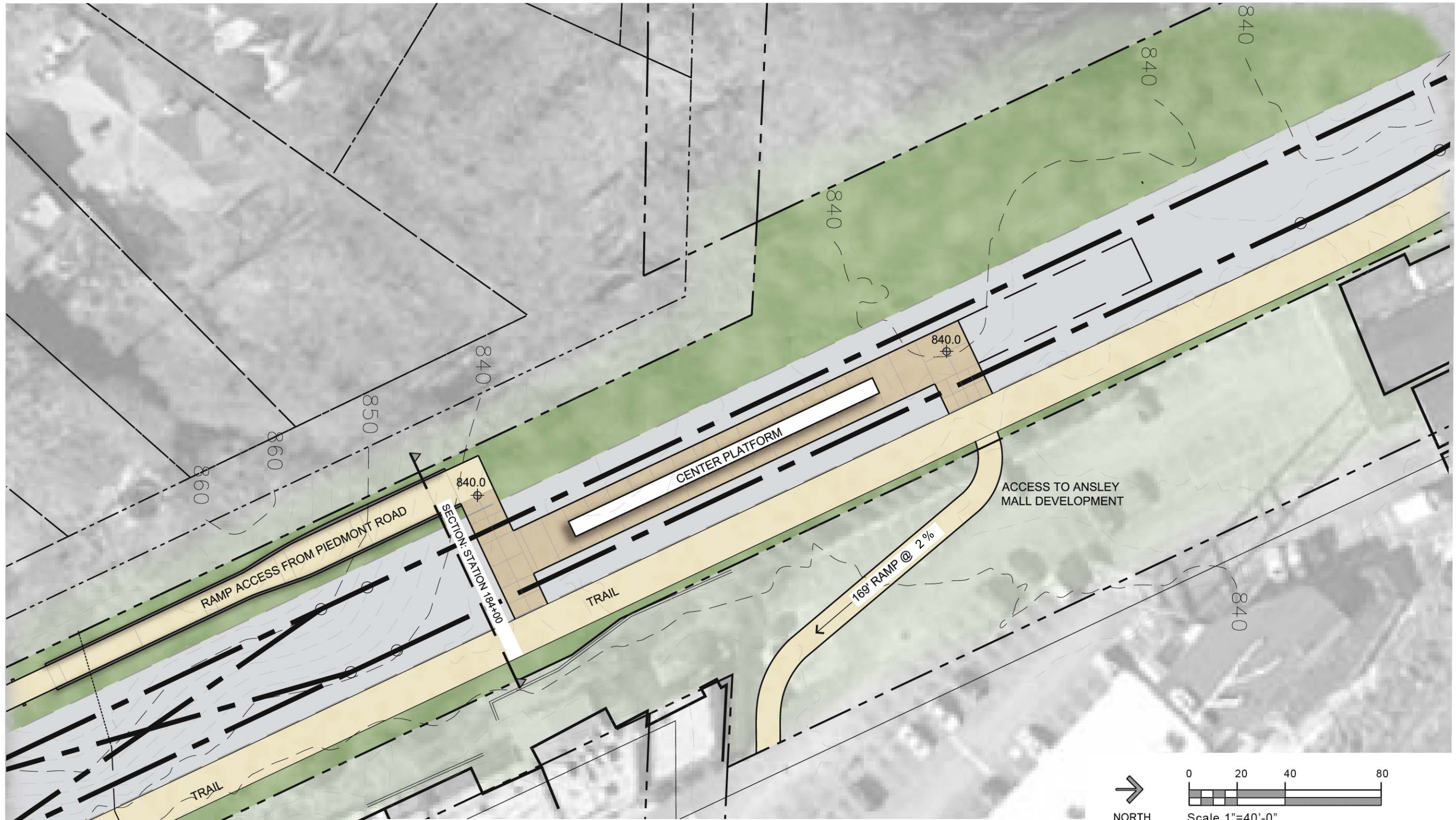
BELTLINE CORRIDOR ENVIRONMENTAL STUDY  
**VIRGINIA - MONROE STATION**  
 Station 122+00 TO 128+00

DRAWING NO: TC009  
 REVISION: 3  
 CONTRACT NO: 200703566  
 SHEET NO: 44



			DESIGNED BY: JT	BELTLINE CORRIDOR ENVIRONMENTAL STUDY	DRAWING NO: TC010
			DRAWN BY: JT, BS		REVISION: 0
			CHECKED BY: RJ	PIEDMONT PARK - AMSTERDAM WALK STATION Station 156+00 TO 161+00	CONTRACT NO: 200703566
			APPROVED BY:		SHEET NO: 45
			SCALE: AS NOTED		
			SUBMITTAL DATE: JANUARY 30, 2009		



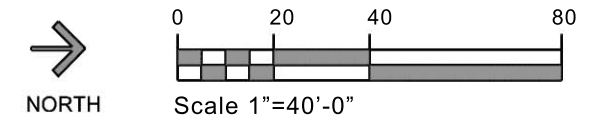
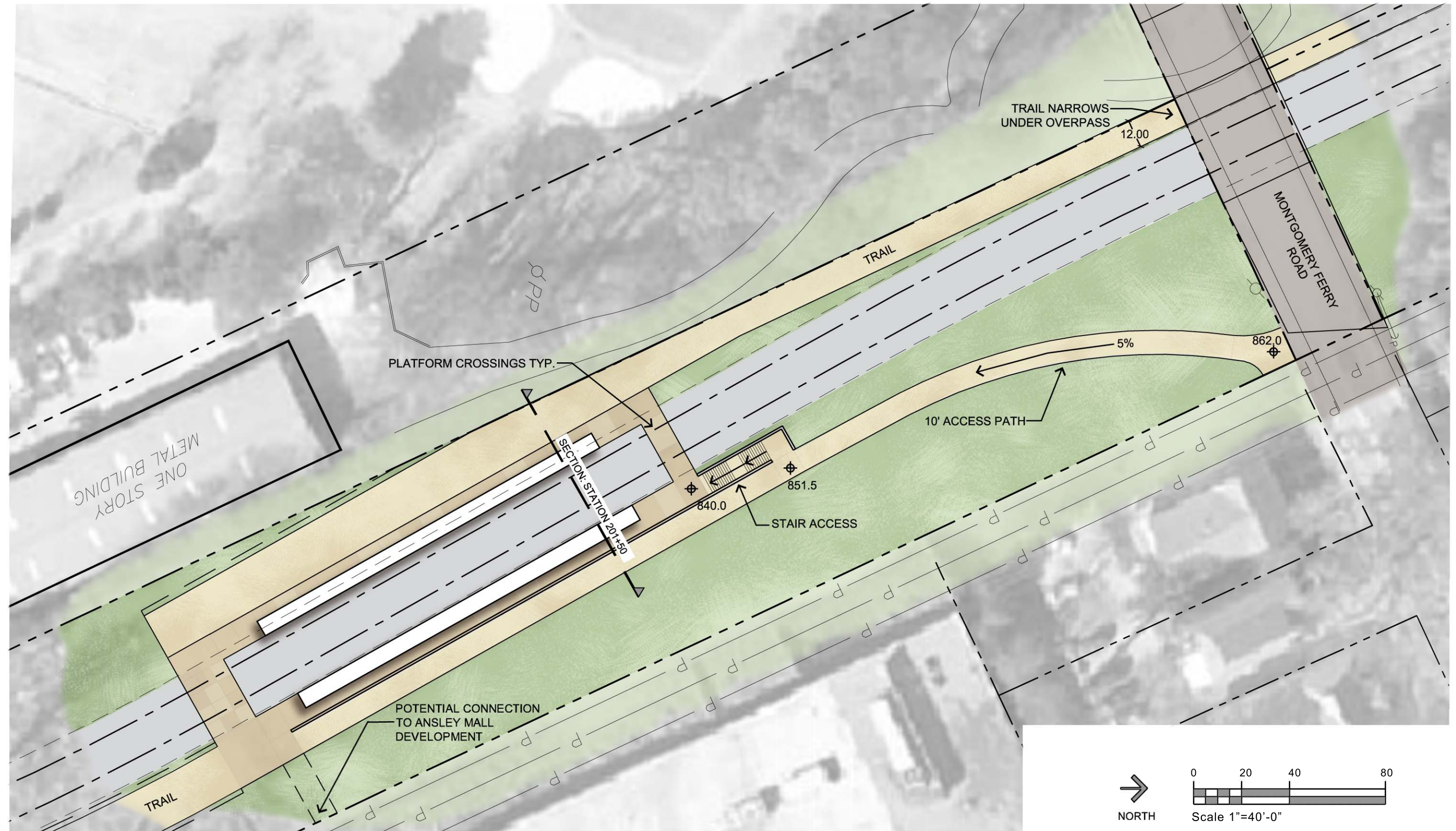


DESIGNED BY:  
JT  
DRAWN BY:  
JT  
CHECKED BY:  
RJ  
APPROVED BY:  
  
SCALE:  
AS NOTED  
SUBMITTAL DATE:  
DECEMBER 31, 2008

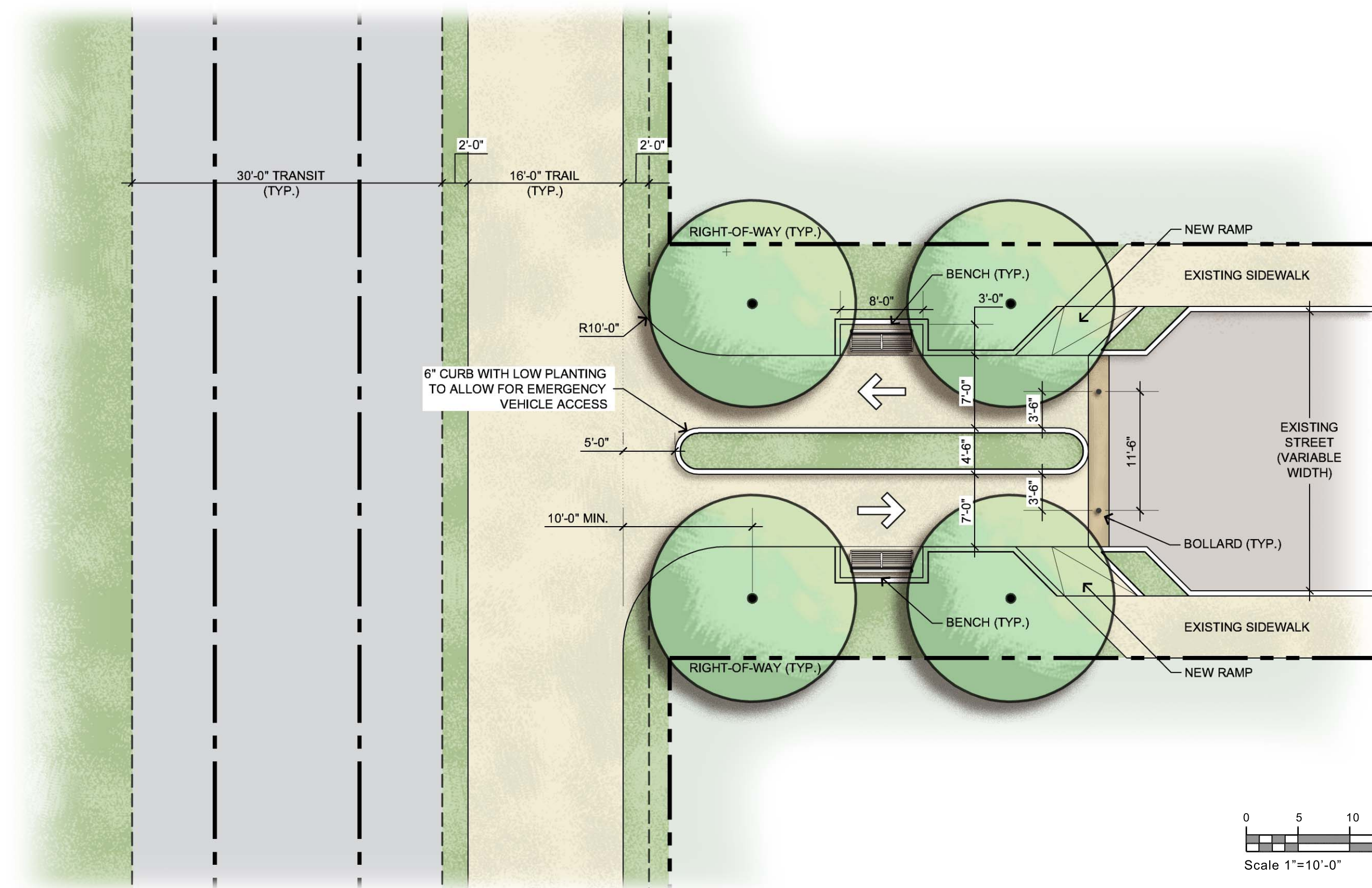
BELTLINE CORRIDOR  
ENVIRONMENTAL STUDY

**ANSLEY MALL-PIEDMONT AVENUE STATION**  
Station 184+00 TO 188+00

DRAWING NO:  
TC011  
REVISION:  
1  
CONTRACT NO:  
200703566  
SHEET NO:  
46



 TUNNELL-SPANGLER-WALSH & ASSOCIATES 1389 Peachtree Street NE, Suite 200 Atlanta, Georgia 30309		 	DESIGNED BY: JT	BELTLINE CORRIDOR ENVIRONMENTAL STUDY	DRAWING NO: TC012
			DRAWN BY: JT		<b>MONTGOMERY FERRY STATION</b> Station 199+00 TO 203+00
			CHECKED BY: RJ		
			APPROVED BY:		SHEET NO: 47
			SCALE: AS NOTED		
			SUBMITAL DATE: OCTOBER 29, 2008		



DESIGNED BY:  
JT  
DRAWN BY:  
JT  
CHECKED BY:  
RJ  
APPROVED BY:  
  
SCALE:  
AS NOTED  
SUBMITTAL DATE:  
OCTOBER 1, 2008

BELTLINE CORRIDOR  
ENVIRONMENTAL STUDY  
  
**TYPICAL AT-GRADE INTERSECTIONS  
WITH STREETS**

DRAWING NO:  
TC013  
REVISION:  
0  
CONTRACT NO:  
200703566  
SHEET NO:  
48